#6240176

BLM LIBRARY
88075003

QH
76.5
.C2
L346
1979
V.2

Final Initial Inventory / Draft Intensive Inventory Public Lands Administered by BLM California Outside the California Desert Conservatoin Area. WILDERNESS.

BLM Library
Denver Federal Center
Bldg. 50, OC-521
P.O. Box 25047
Denver, CO 80225

QH
76.5
.C2
L346
1979
v.2

(9 pieces)

California Desert Wilderness Inventory

DRAFT

North Half

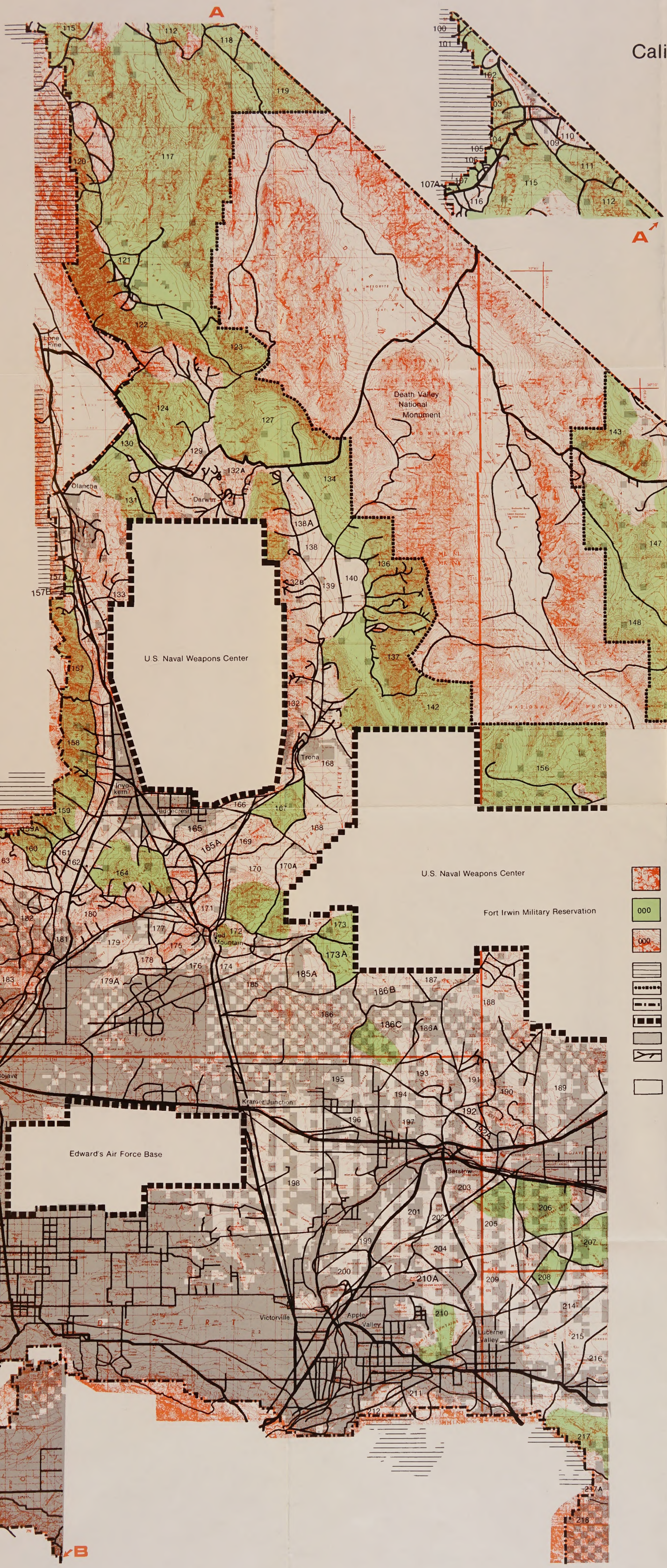

Legend

- = "roadless" areas determined to not contain 5000 acres of contiguous Public Land.
- 000 = "roadless" areas with 5,000 acres of contiguous Public Land determined to contain wilderness values according to 2(c) Criteria of the Wilderness Act of 1964.
- 000 = reference number for "roadless" areas containing 5,000 or more acres of public lands.
- = United States Forest Service RARE II roadless areas.
- = National Monuments and State Parks.
- = Calif. Desert Conservation Area Boundary.
- = Other Federal Lands
- = Private Land not under BLM jurisdiction, as of May, 1977.
- = Roads as defined in the Bureau's Wilderness Review Procedures.
- = Denotes size equal to 5,000 acres.

NOTE: The information contained on this map was compiled from existing knowledge, public input, and field inventory checks. Additional public input and field inventories will continue until publication of The Wilderness Inventory Map in February 1979.

November 1, 1978

Bureau of Land Management
Library
Bldg. 50, Denver Federal Center
Denver, CO 80225

A

A

Cal

Lone Pine

Olancha

Darwin

Death Valley National Monument

U.S. Naval Weapons Center

Trona

Inyo-kern

115 112 118 119 120 117 121 122 123 124 127 130 129 132A 134 131 138A 138 136 140 139 132B 137 142 133 157A 157B 157 158 168 166 156 148 147 143 100 101 102 03 04 105 106 107 107A 116 109 110 111 115 112

ifornia Desert Wilderness Inventory

DRAFT

North Half

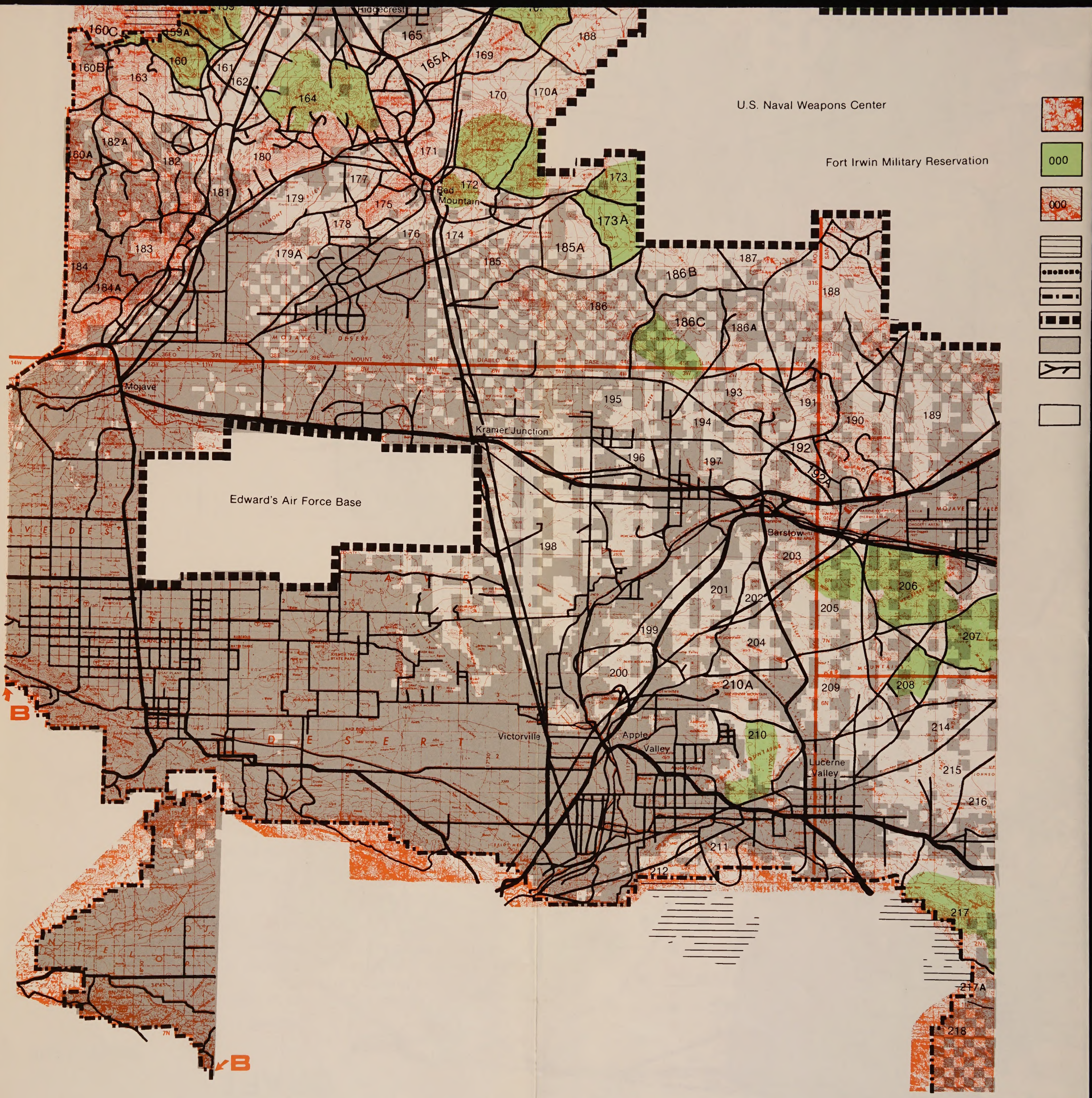
Ridgecrest
U.S. Naval Weapons Center
Fort Irwin Military Reservation
Red Mountain
Mojave
Edward's Air Force Base
Kramer Junction
Barstow
Victorville
Apple Valley
Lucerne Valley
MOJAVE DESERT
ANTELOPE VALLEY
160C
159A
160
160B
163
161
162
164
165
165A
169
168
170
170A
171
182A
160A
182
180
177
181
179
175
172
173
173A
178
176
174
179A
183
185A
185
184
184A
187
186B
188
186
186C
186A
193
195
191
189
194
190
192
192A
196
197
198
203
206
201
202
205
199
204
207
200
210A
209
208
210
214
211
215
212
216
217
217A
218
B

Legend

= "roadless" areas determined to not contain 5000 acres of contiguous Public Land.

= "roadless" areas with 5,000 acres of contiguous Public Land determined to contain wilderness values according to 2(c) Criteria of the Wilderness Act of 1964.

= reference number for "roadless" areas containing 5,000 or more acres of public lands.

= United States Forest Service RARE II roadless areas.

= National Monuments and State Parks.

= Calif. Desert Conservation Area Boundary.

= Other Federal Lands

= Private Land not under BLM jurisdiction, as of May, 1977.

= Roads as defined in the Bureau's Wilderness Review Procedures.

= Denotes size equal to 5,000 acres.

NOTE: The information contained on this map was compiled from existing knowledge, public input, and field inventory checks. Additional public input and field inventories will continue until publication of The Wilderness Inventory Map in February 1979.

November 1, 1978

Bureau of Land Management
Library
Bldg. 50, Denver Federal Center
Denver, CO 80225

#6240476 ID 88075003

Bureau of Land Management
Library
Bldg. 50, Denver Federal Center
Denver, CO 80225

QH
76.5
.C2
L346
1979
v.2

California Desert Wilderness Inventory

DRAFT

South Half

Legend

- = "roadless" areas determined to not contain 5000 acres of contiguous Public Land.
- 000 = "roadless" areas with 5,000 acres of contiguous Public Land determined to contain wilderness values according to 2(c) Criteria of the Wilderness Act of 1964.
- ·000 = reference number for "roadless" areas containing 5,000 or more acres of public lands, but do not meet 2(c) criteria.
- = United States Forest Service RARE II roadless areas.
- = National Monuments and State Parks.
- = Calif. Desert Conservation Area Boundary.
- = Other Federal Lands
- = Private Land not under BLM jurisdiction, as of May, 1977.
- = Roads as defined in the Bureau's Wilderness Review Procedures.
- = Denotes size equal to 5,000 acres.

NOTE: The information contained on this map was compiled from existing knowledge, public input, and field inventory checks. Additional public input and field inventories will continue until publication of The Wilderness Inventory Map in February 1979.

November 1, 1978

Death Valley Monument
Fort Irwin Military Reservation
Marine Corps Base Twentynine Palms
Joshua Tree National Monument
Chocolate Mountain Aerial Gunnery Range (Naval)
U.S. Naval Gunnery Range
Anza-Borrego Desert State Park
Salton Sea
Baker
Kelso
Ludlow
Amboy
Cima
Essex
Needles
Twentynine Palms
Yucca Valley
Desert Hot Springs
Palm Springs
Indio
Coachella
Vidal Junction
Blythe
Niland
Glamis
Ocotillo
El Centro

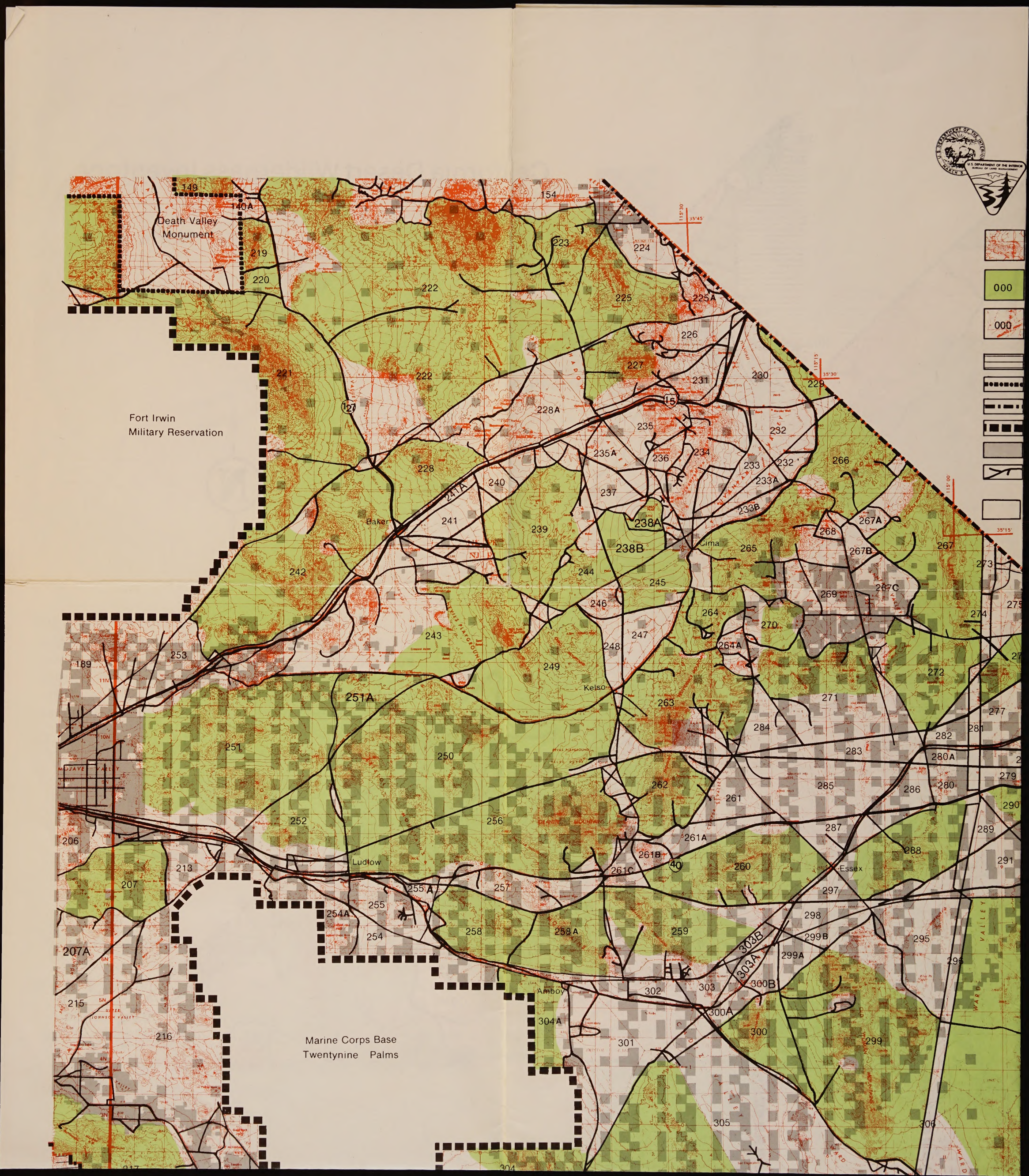

Death Valley Monument
Fort Irwin Military Reservation
Marine Corps Base Twentynine Palms
Baker
Cima
Kelso
Ludlow
Essex
Amboy
000
000

#624047G ID:88075003

Bureau of Land Management
Library
Bldg. 50, Denver Federal Center
Denver, CO 80225

QH
76.5
.C2
L346
1979
V.2

California Desert Wilderness Inventory

DRAFT

South Half

Legend

= "roadless" areas determined to not contain 5000 acres of contiguous Public Land.

= "roadless" areas with 5,000 acres of contiguous Public Land determined to contain wilderness values according to 2(c) Criteria of the Wilderness Act of 1964.

= reference number for "roadless" areas containing 5,000 or more acres of public lands, but do not meet 2(c) criteria.

= United States Forest Service RARE II roadless areas.

= National Monuments and State Parks.

= Calif. Desert Conservation Area Boundary.

= Other Federal Lands

= Private Land not under BLM jurisdiction, as of May, 1977.

= Roads as defined in the Bureau's Wilderness Review Procedures.

= Denotes size equal to 5,000 acres.

NOTE: The information contained on this map was compiled from existing knowledge, public input, and field inventory checks. Additional public input and field inventories will continue until publication of The Wilderness Inventory Map in February 1979.

November 1, 1978

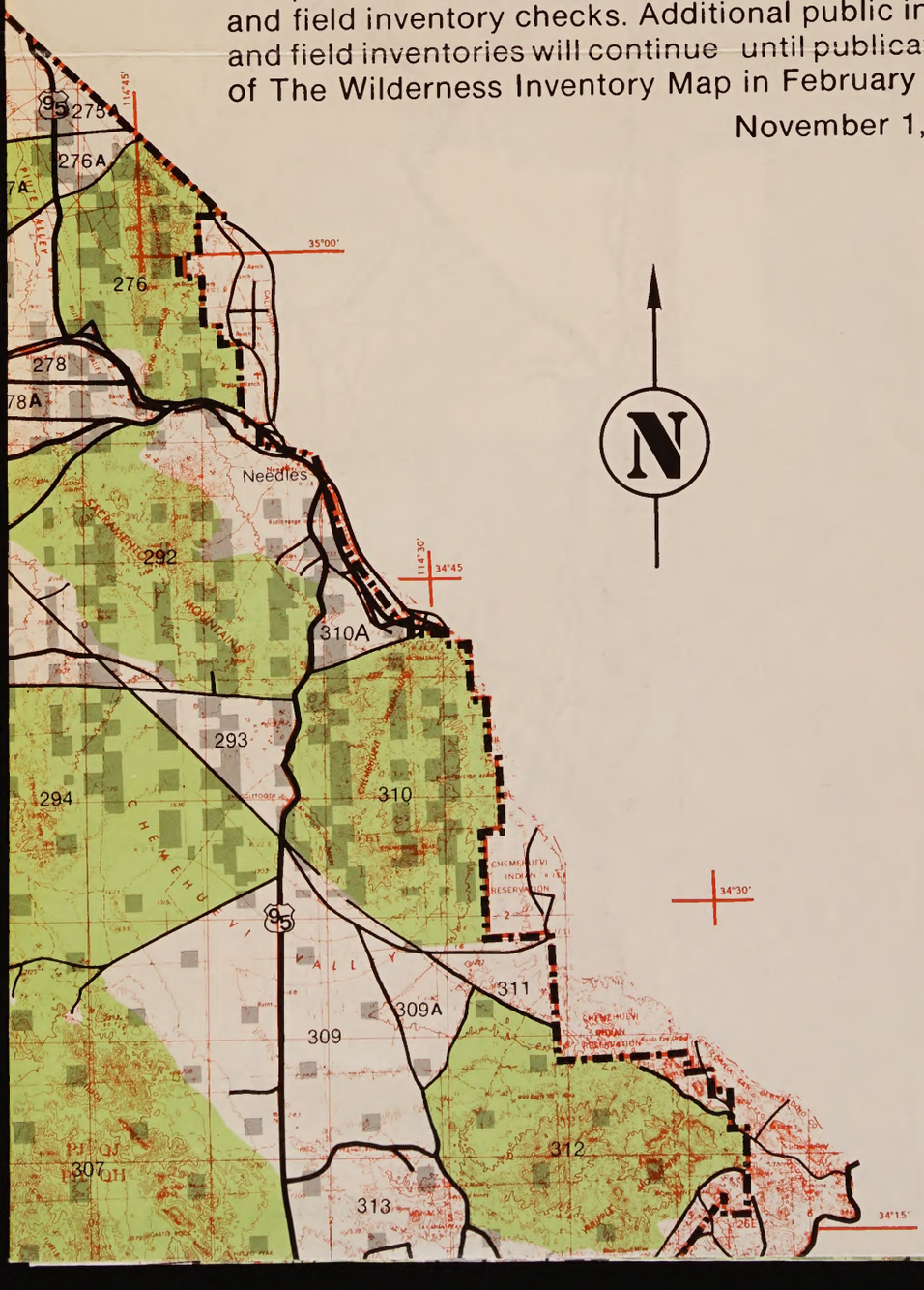

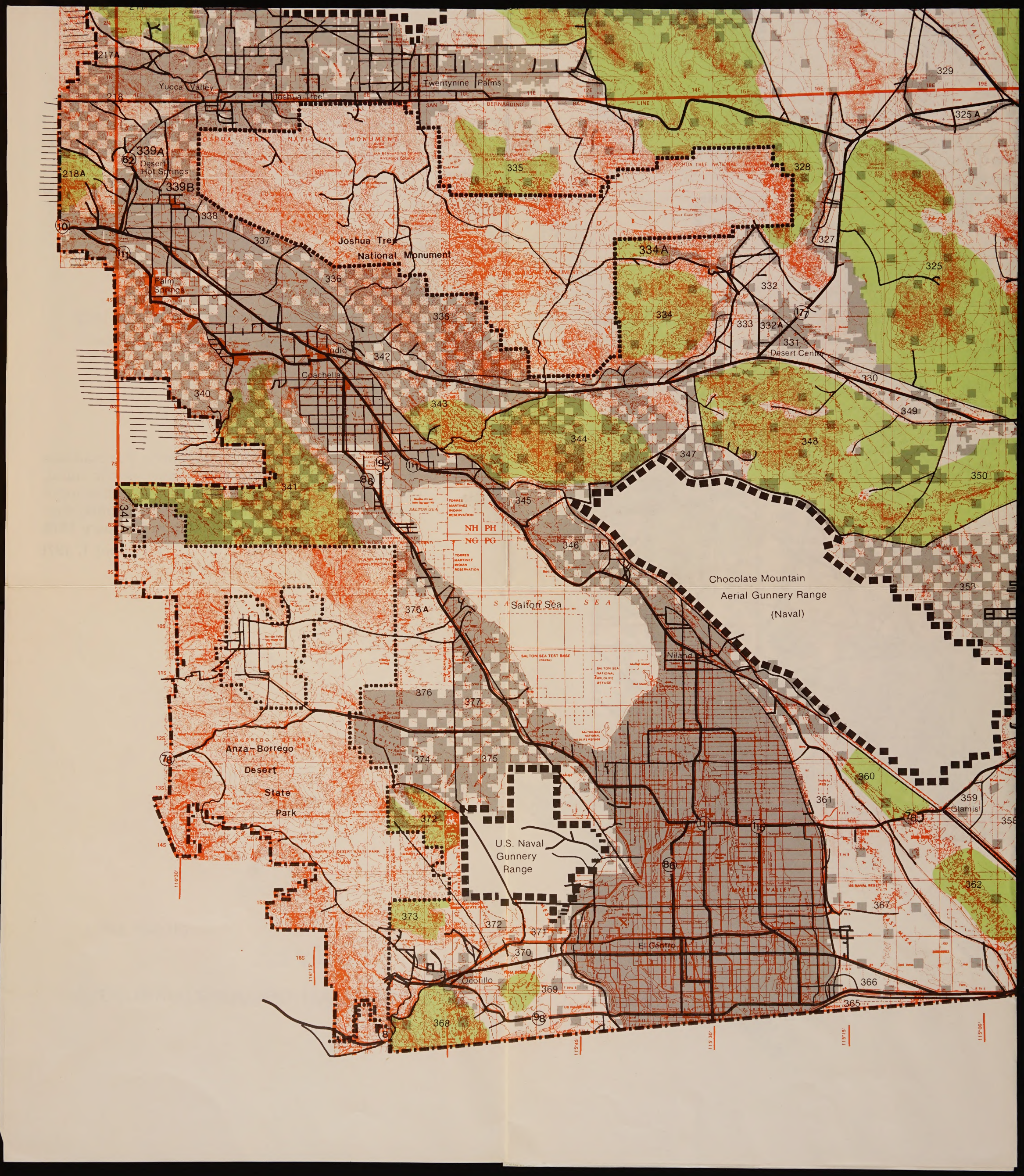

Yucca Valley
Joshua Tree
Twentynine Palms
Desert Hot Springs
Joshua Tree National Monument
Palm Springs
Indio
Coachella
Desert Center
Salton Sea
Chocolate Mountain Aerial Gunnery Range (Naval)
Niland
Anza-Borrego Desert State Park
U.S. Naval Gunnery Range
El Centro
Ocotillo
Glamis

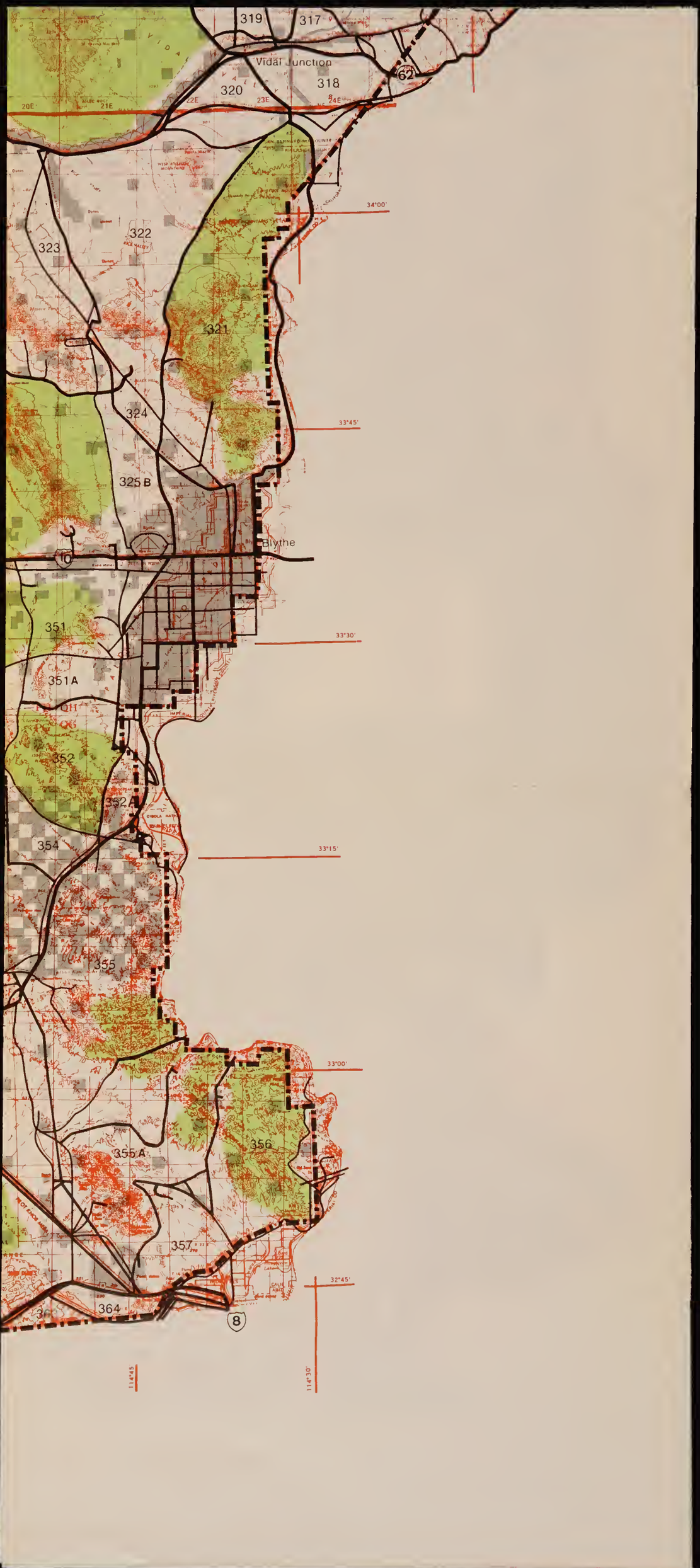
319
317
Vidal Junction
62
320
318
20E
21E
22E
23E
24E
34°00'
322
323
321
324
33°45'
325 B
Blythe
10
351
33°30'
351 A
352
352 A
354
33°15'
355
33°00'
355 A
356
357
32°45'
364
8
114°45'
114°30'

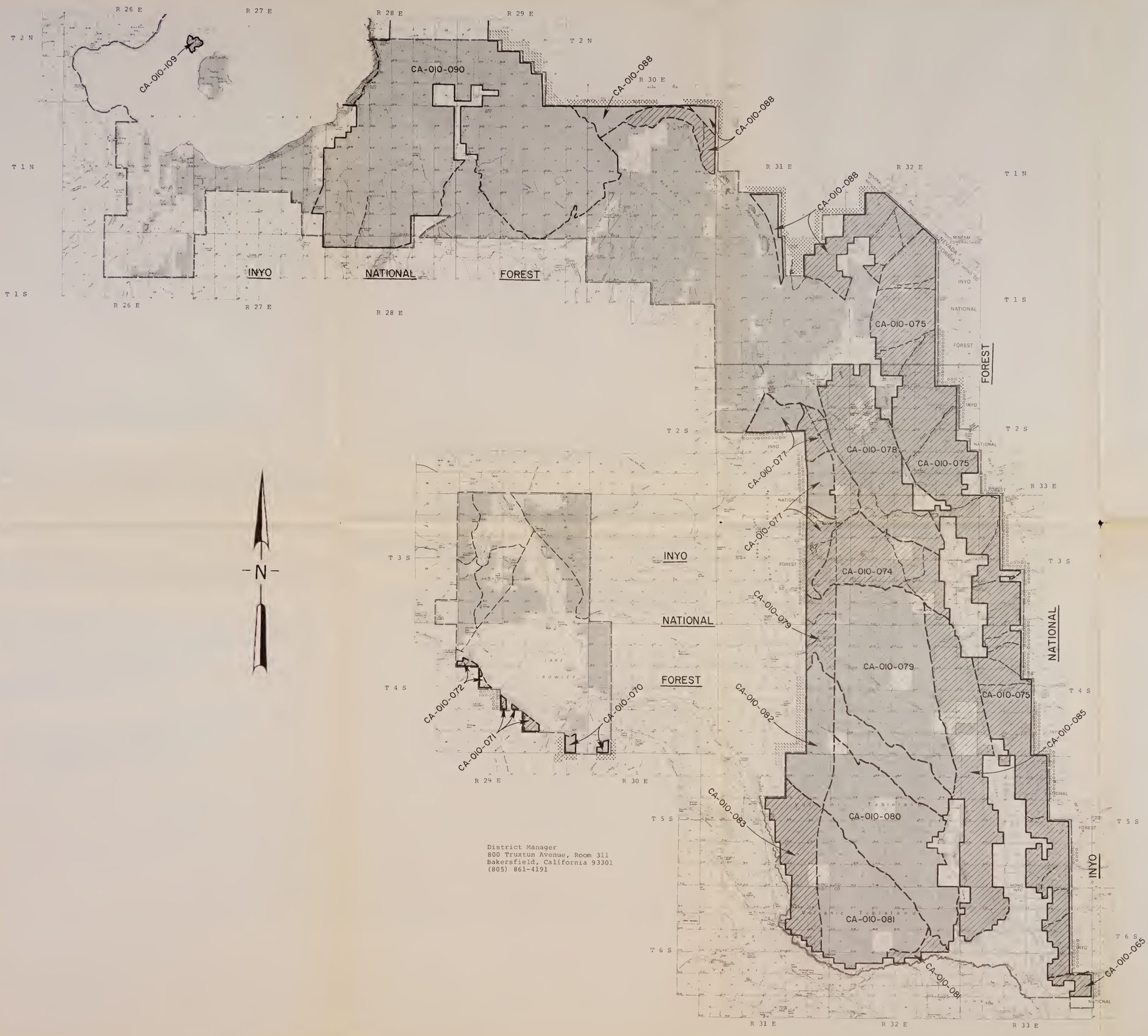

LEGEND

Public lands administered by the Bureau of Land Management
Size equals approximately 5,000 acres.

Areas identified in the initial inventory as not being suitable for identification as Wilderness Study Areas

CA-000-000 Areas which had an intensive inventory analysis and which do not meet the criteria for identification as Wilderness Study Areas (Dashed line denotes road

CA-000-000 Areas which had an intensive inventory analysis and have been identified as a Wilderness Study Area WSA (Dashed line denotes road

Boundary of Wilderness Study Area with an existing wilderness managed by another agency

Boundary of Wilderness Study Area with a proposed wilderness by another agency

Boundary of Wilderness Study Area with a futher planning roadless area identified by the U.S.F.S. in RARE II

Boundary of Wilderness Study Area with contiguous uninventoried roadless Federal lands managed by an agency with authority under the Wilderness Act

District Manager
800 Truxtun Avenue, Room 311
Bakersfield, California 93301
(805) 861-4191

UNITED STATES
DEPARTMENT OF THE INTERIOR
BUREAU OF LAND MANAGEMENT
CALIFORNIA STATE OFFICE

WILDERNESS INTENSIVE INVENTORY

July, 1979

Bureau of Land Management
Library
Bldg. 50, Denver Federal Center
Denver, CO 80225

MAP 01-0

(From Initial Inventory Map 01-09)

MAP 01-0

#6240476 ID. 33075003 QH76.5.C2 L34 1979 v.2

R 26 E

R 27 E

R 28 E

R 29 E

R 30 E

T 2 N

T 1 N

T 1 S

T 2 S

CA-010-109

CA-010-090

CA-010-088

Paoha Island

MONO LAKE

INYO NATIONAL FOREST

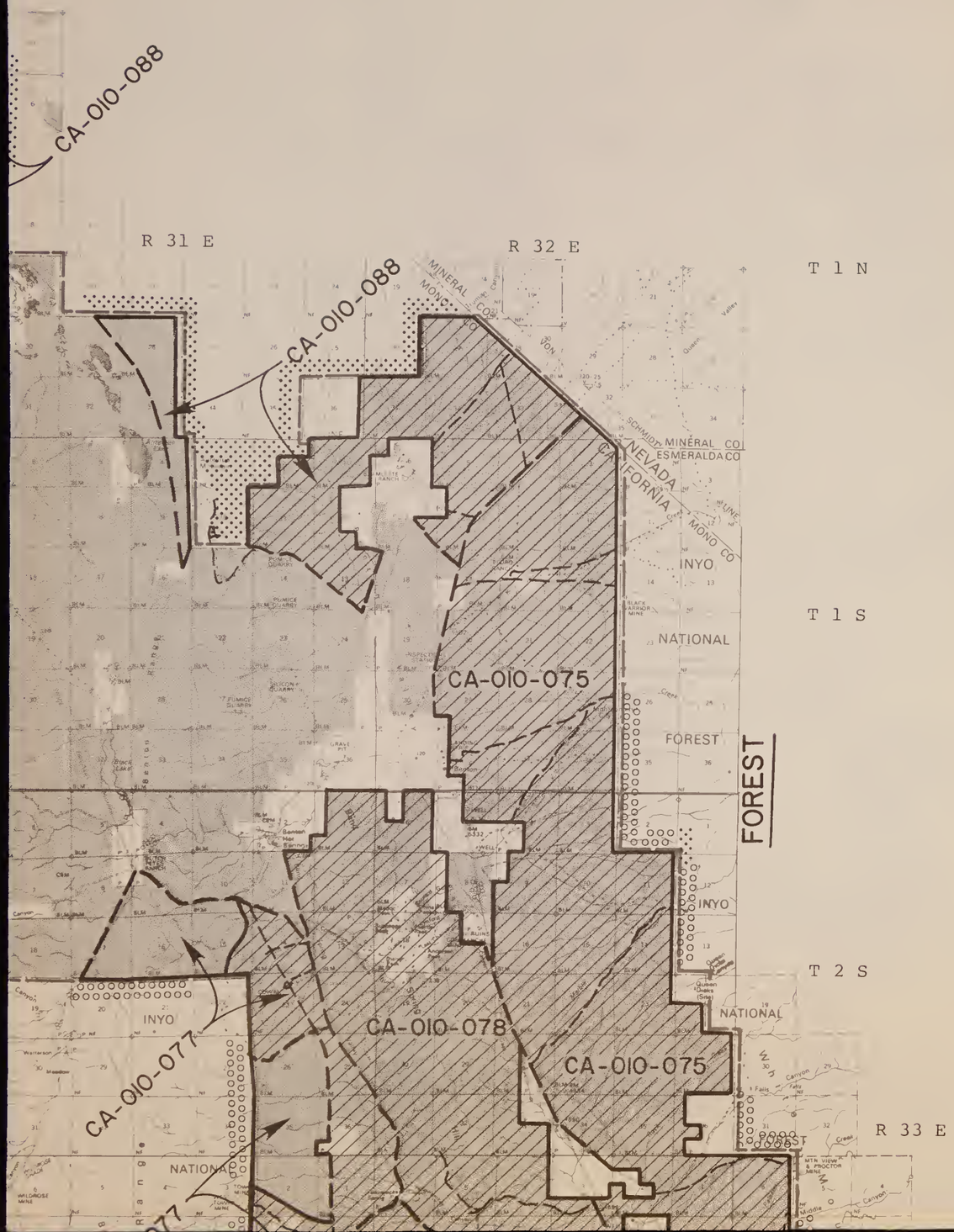

LEGEND

Public lands administered by the Bureau of Land Management.

(Size equals aproximately 5,000 acres.)

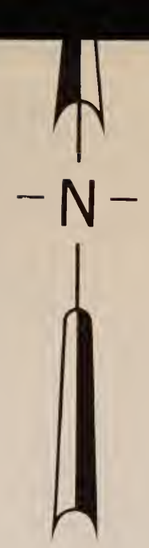

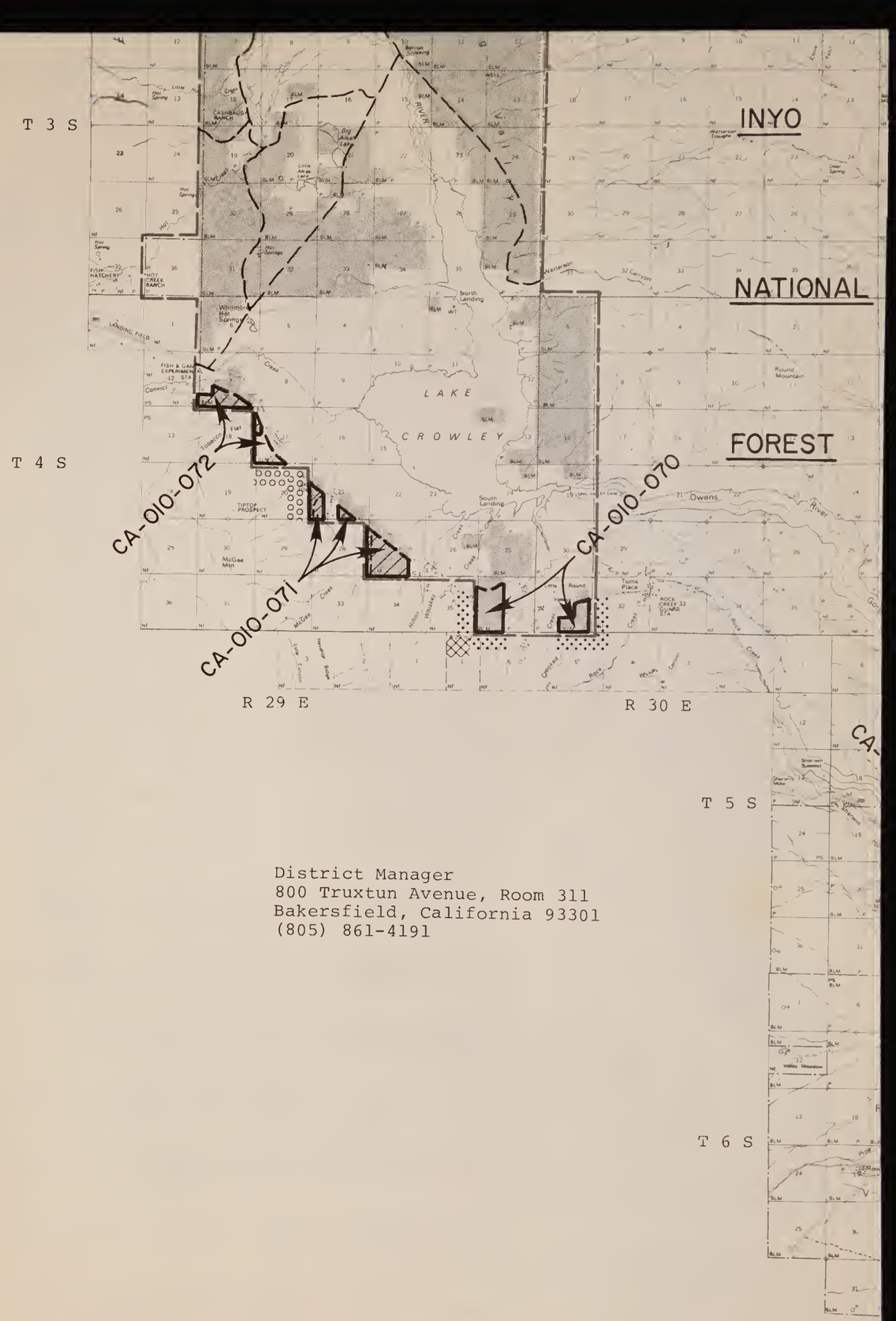

District Manager
800 Truxtun Avenue, Room 311
Bakersfield, California 93301
(805) 861-4191

MAP 01-0

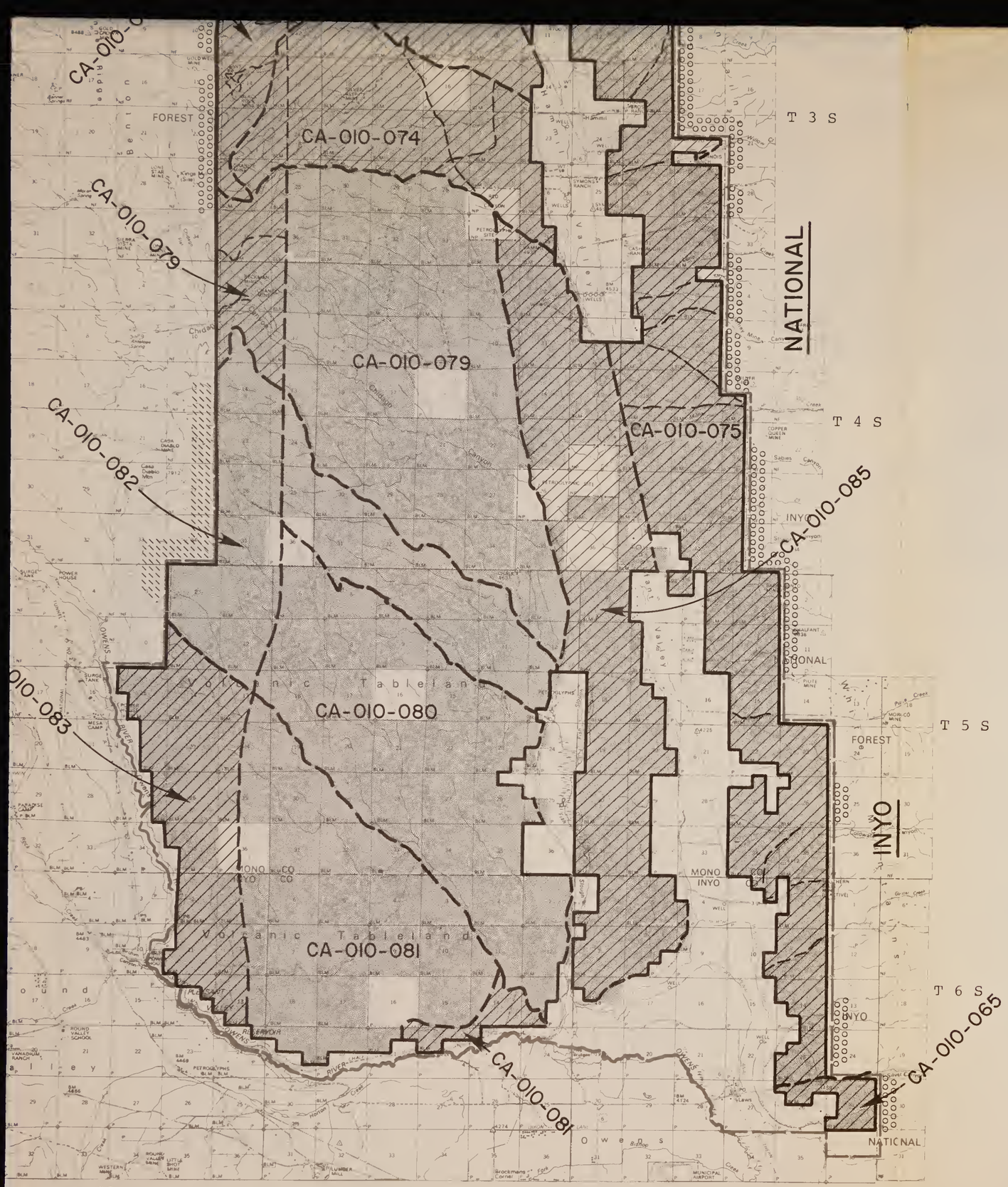

(From Initial Inventory Map 01-09)

Areas identified in the initial inventory as not being suitable for identification as Wilderness Study Areas.

CA-000-000 — Areas which had an intensive inventory analysis and which do not meet the criteria for identification as Wilderness Study Areas. (Dashed line denotes road.)

CA-000-000 — Areas which had an intensive inventory analysis and have been identified as a Wilderness Study Area (WSA). (Dashed line denotes road.)

Boundary of Wilderness Study Area with an existing wilderness managed by another agency.

Boundary of Wilderness Study Area with a proposed wilderness by another agency.

Boundary of Wilderness Study Area with a futher planning roadless area identified by the U.S.F.S. in RARE II.

Boundary of Wilderness Study Area with contiguous uninventaried roadless Federal lands managed by an agency with authority under the Wilderness Act.

UNITED STATES
DEPARTMENT OF THE INTERIOR
BUREAU OF LAND MANAGEMENT
CALIFORNIA STATE OFFICE

WILDERNESS INTENSIVE INVENTORY

July, 1979

Bureau of Land Management
Library
Bldg. 50, Denver Federal Center
Denver, CO 80225

MAP 01-0

#6240476 ID: 88075003 QH76.5.C2 L346 1979 v.2

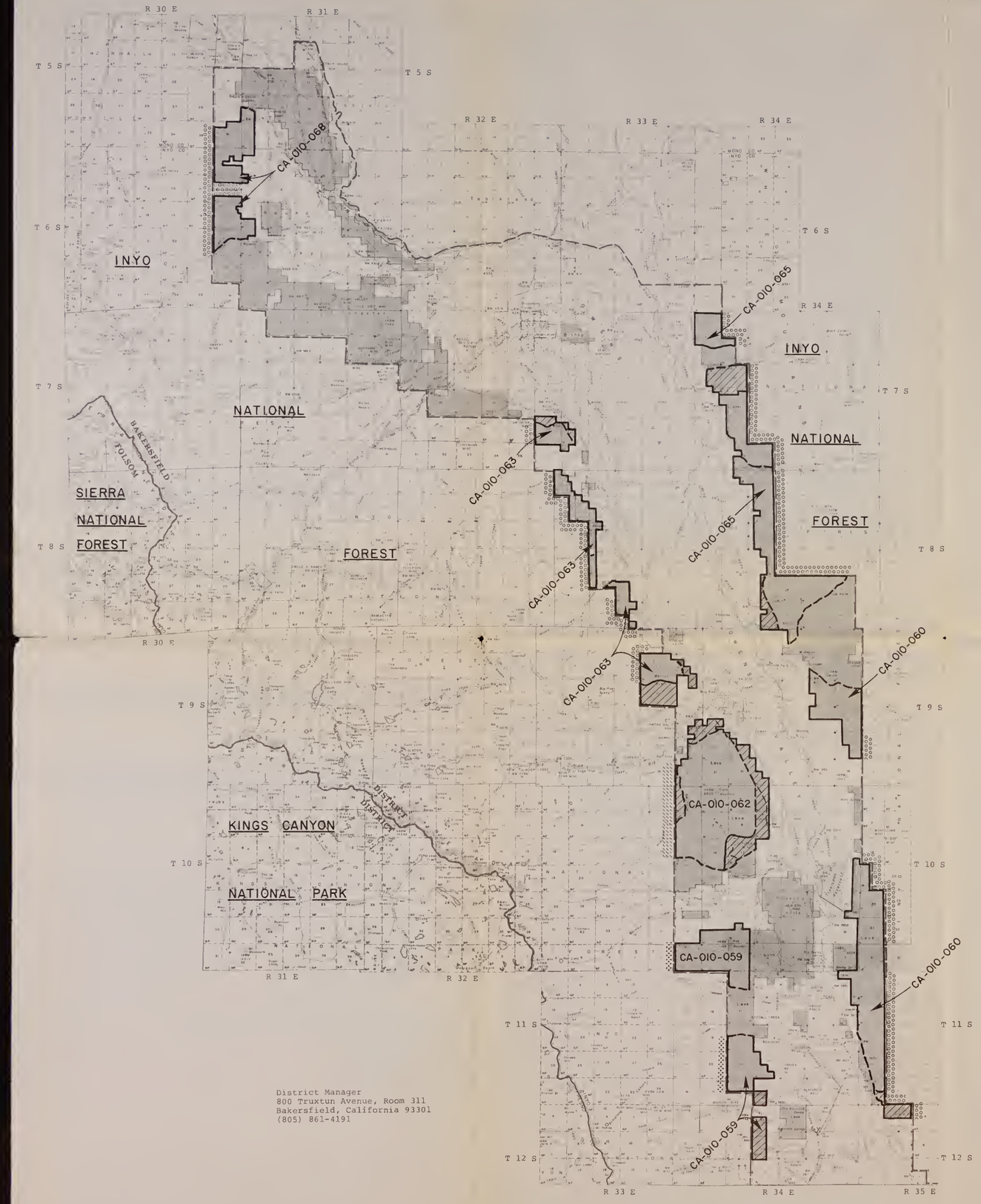

(From Initial Inventory Map 01-10)

District Manager
800 Truxtun Avenue, Room 311
Bakersfield, California 93301
(805) 861-4191

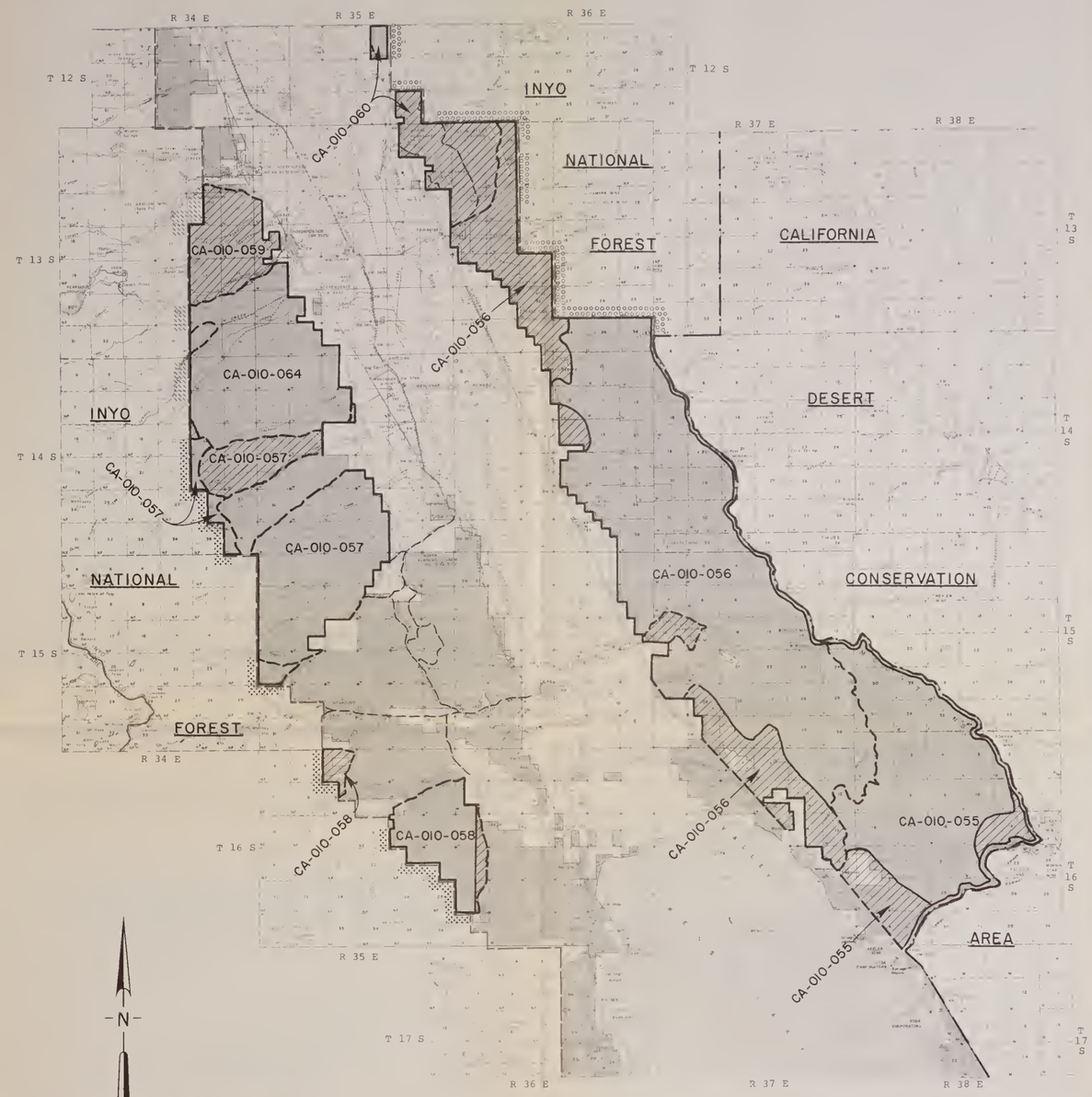

(From Initial Inventory Map 01-11)

N

LEGEND

Public lands administered by the Bureau of Land Management
(Size equals aproximately 5,000 acres.

Areas identified in the initial inventory as not being suitable for identification as Wilderness Study Areas

CA-000-000 — Areas which had an intensive inventory analysis and which do not meet the criteria for identification as Wilderness Study Areas (Dashed line denotes road

CA-000-000 — Areas which had an intensive inventory analysis and have been identified as a Wilderness Study Area WSA! (Dashed line denotes road

Boundary of Wilderness Study Area with an existing wilderness managed by another agency

Boundary of Wilderness Study Area with a proposed wilderness by another agency.

Boundary of Wilderness Study Area with a futher planning roadless area identified by the U.S.F.S. in RARE II

Boundary of Wilderness Study Area with contiguous uninventoried roadless Federal lands managed by an agency with authority under the Wilderness Act

Bureau of Land Management
Library
Bldg. 50, Denver Federal Center
Denver, CO 80225

UNITED STATES
DEPARTMENT OF THE INTERIOR
BUREAU OF LAND MANAGEMENT
CALIFORNIA STATE OFFICE

WILDERNESS
INTENSIVE INVENTORY

July, 1979

MAP 01-P

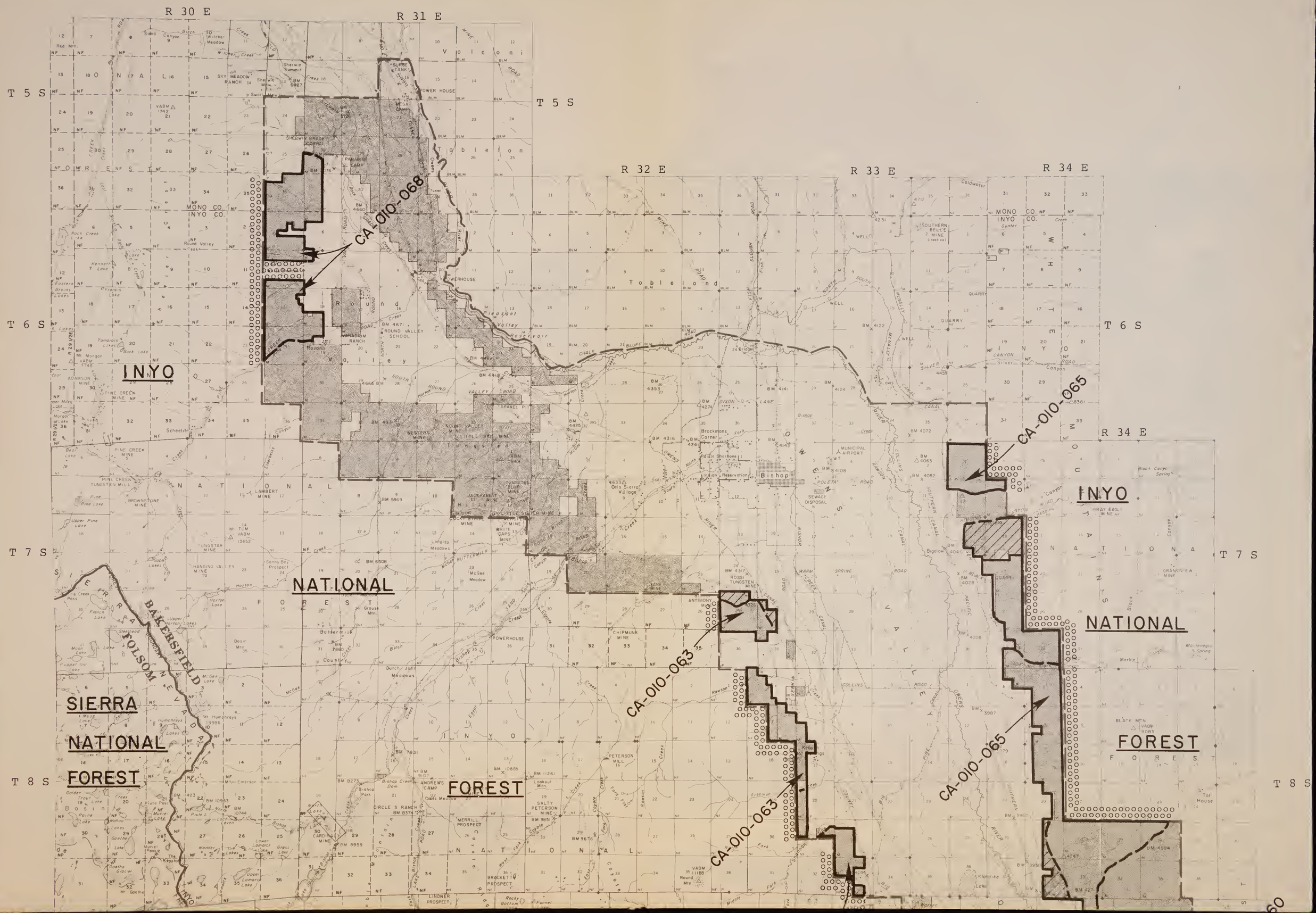
R 30 E
R 31 E
R 32 E
R 33 E
R 34 E
T 5 S
T 6 S
T 7 S
T 8 S
CA-010-068
CA-010-065
CA-010-063
INYO
NATIONAL
FOREST
SIERRA
NATIONAL
FOREST
BAKERSFIELD
FOLSOM
Bishop
Tobleland
Round Valley
Volcano
Tobleland
Round Valley
Tungsten
Hills
Owens Valley
Sierra Nevada
Mono Co.
Inyo Co.

R 34 E | R 35 E | R 36 E | R 37 E | R 38 E

T 12 S

T 13 S

T 14 S

T 15 S

INYO NATIONAL FOREST

CALIFORNIA DESERT CONSERVATION

CA-010-060

CA-010-059

CA-010-064

CA-010-057

CA-010-057

CA-010-057

CA-010-056

CA-010-056

INYO NATIONAL FOREST

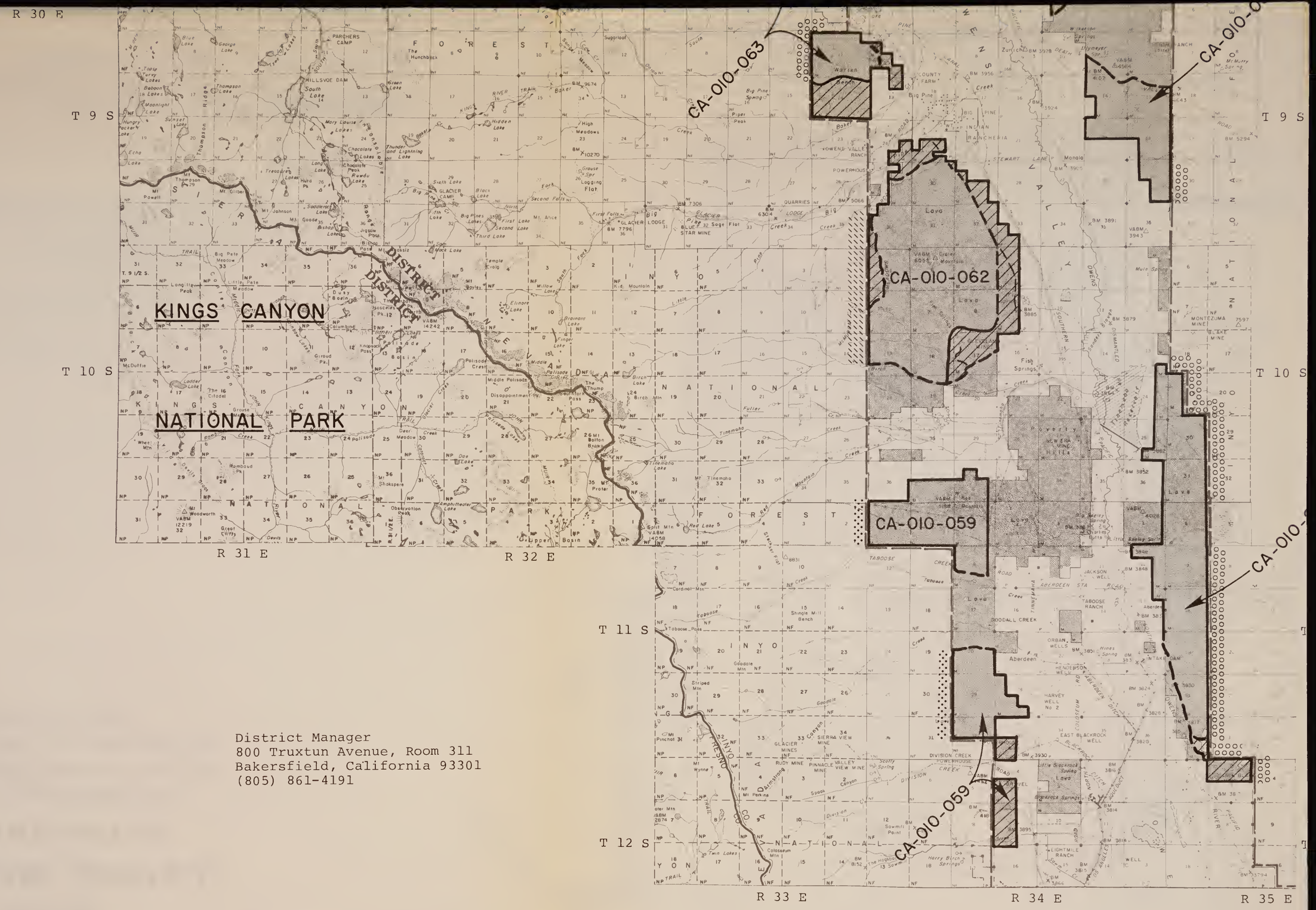

District Manager
800 Truxtun Avenue, Room 311
Bakersfield, California 93301
(805) 861-4191

(From Initial Inventory Map 01-10)

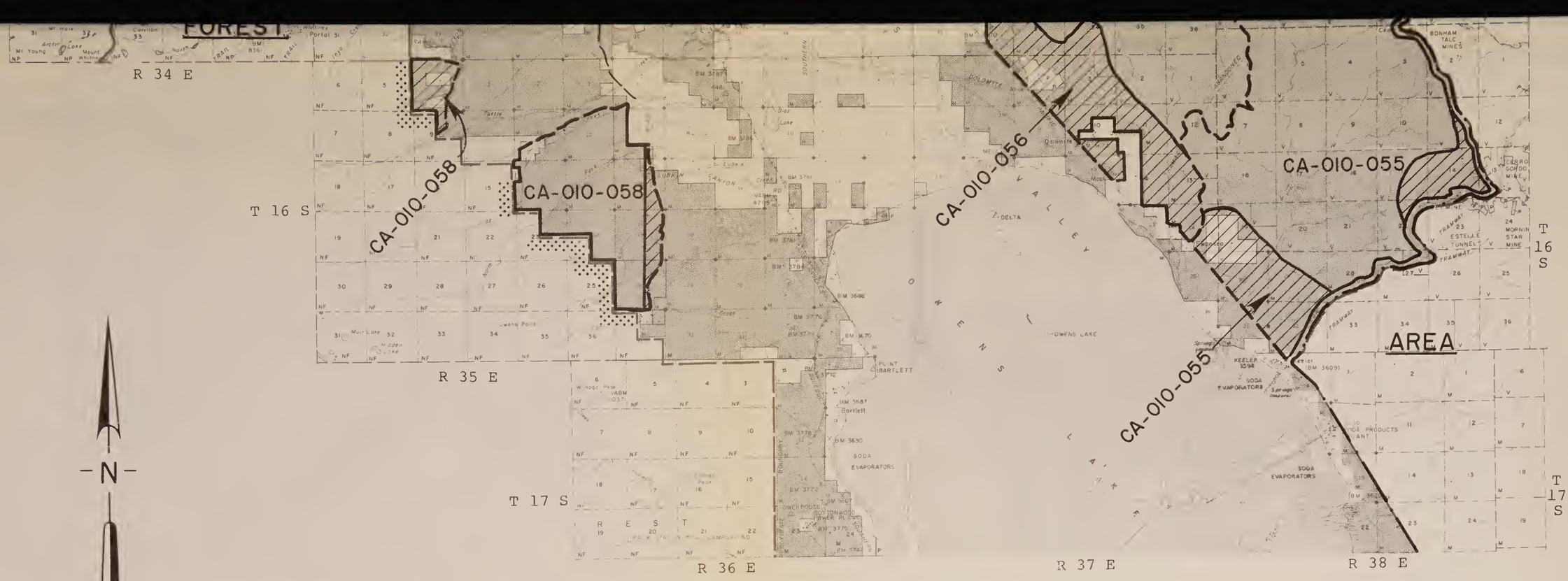

(From Initial Inventory Map 01-11)

060

11 S

12 S

LEGEND

Public lands administered by the Bureau of Land Management.

(Size equals apraximately 5,000 acres.)

Areas identified in the initial inventary as nat being suitable far identificatian as Wilderness Study Areas.

CA-000-000 Areas which had an intensive inventary analysis and which da nat meet the criteria far identificatian as Wilderness Study Areas. (Dashed line denotes road.)

CA-000-000 Areas which had an intensive inventary analysis and have been identified as a Wilderness Study Area (WSA). (Dashed line denotes raad.)

Boundary af Wilderness Study Area with an existing wilderness managed by another agency.

Baundary af Wilderness Study Area with a prapased wilderness by anather agency.

Boundary af Wilderness Study Area with a futher planning roadless area identified by the U.S.F.S. in RARE II.

Boundary af Wilderness Study Area with contiguous uninventoried raadless Federal lands managed by an agency with autharity under the Wilderness Act.

Bureau of Land Management
Library
Bldg. 50, Denver Federal Center
Denver, CO 80225

UNITED STATES
DEPARTMENT OF THE INTERIOR
BUREAU OF LAND MANAGEMENT
CALIFORNIA STATE OFFICE

WILDERNESS
INTENSIVE INVENTORY

July, 1979

MAP 01-P

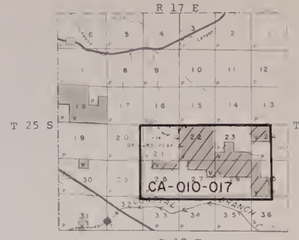

LEGEND

Public lands administered by the Bureau of Land Management

(Size equals aproximately 5,000 acres)

Areas identified in the initial inventory as not being suitable for identification as Wilderness Study Areas.

CA-000-000 — Areas which had an intensive inventory analysis and which do not meet the criteria for identification as Wilderness Study Areas (Dashed line denotes road.)

CA-000-000 — Areas which had an intensive inventory analysis and have been identified as a Wilderness Study Area (WSA) (Dashed line denotes road.)

Boundary of Wilderness Study Area with an existing wilderness managed by another agency.

Boundary of Wilderness Study Area with a proposed wilderness by another agency.

Boundary of Wilderness Study Area with a futher planning roadless area identified by the U.S.F.S. in RARE II.

Boundary of Wilderness Study Area with contiguous unInventoried roadless Federal lands managed by an agency with authority under the Wilderness Act.

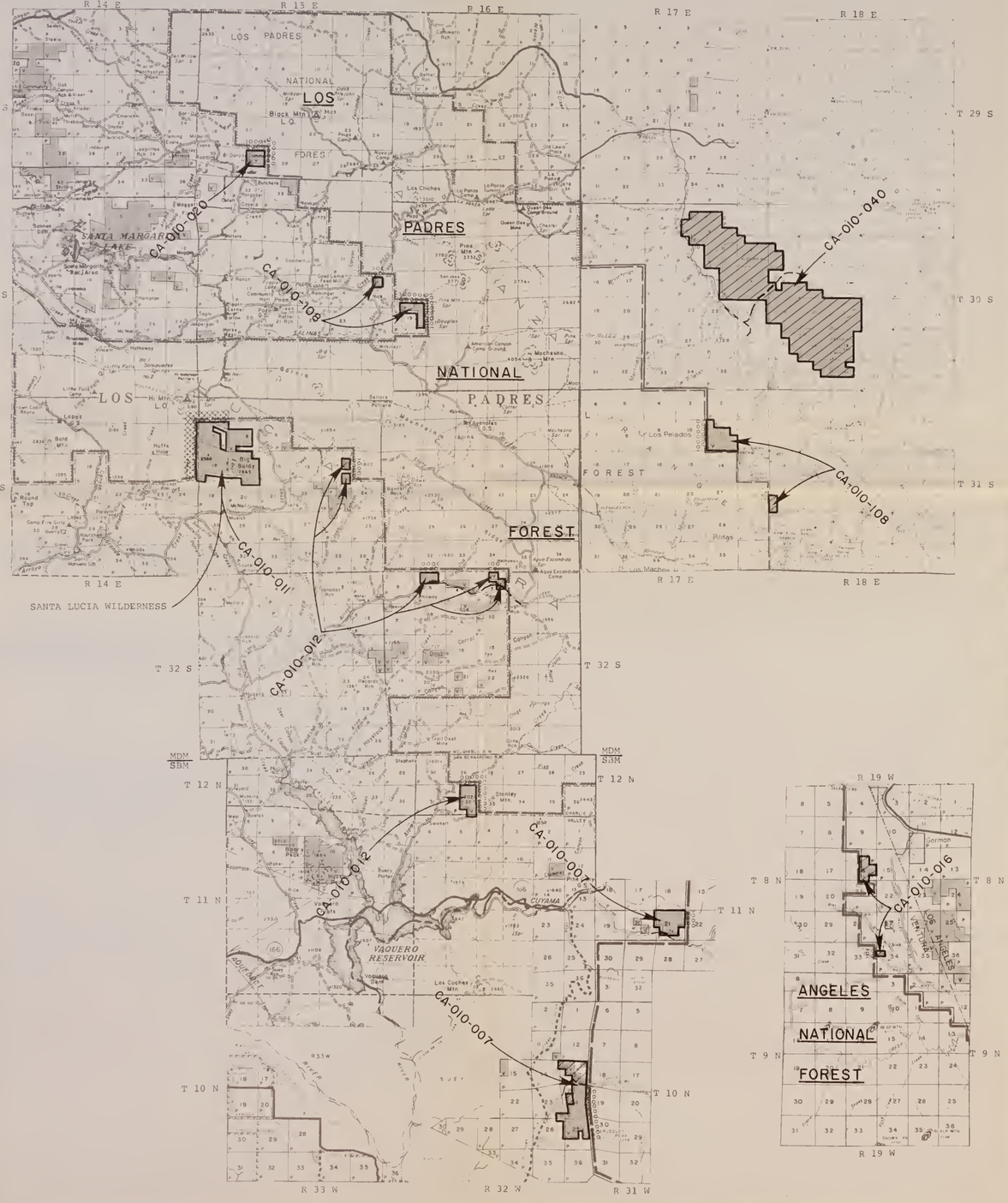

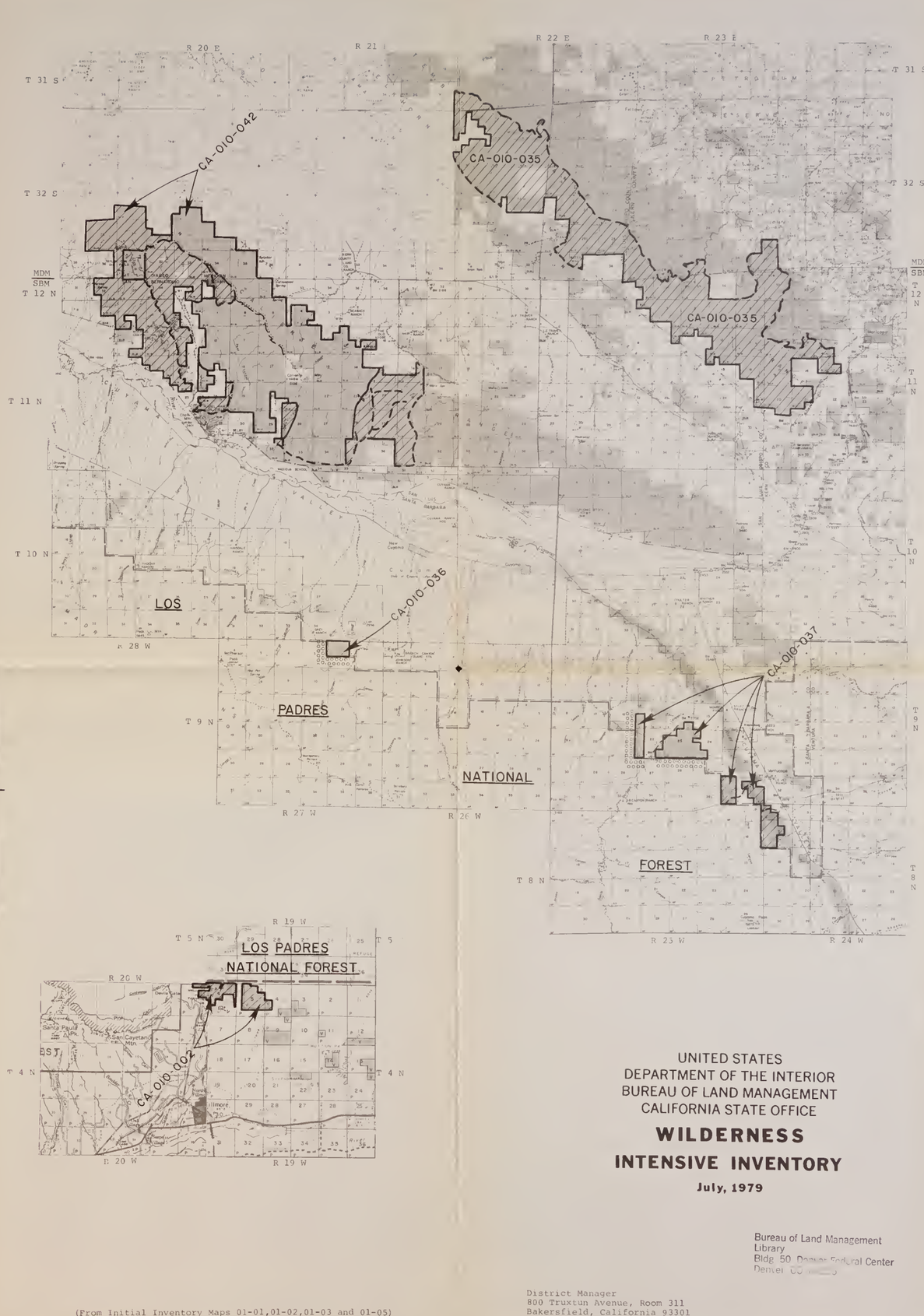

UNITED STATES
DEPARTMENT OF THE INTERIOR
BUREAU OF LAND MANAGEMENT
CALIFORNIA STATE OFFICE

WILDERNESS INTENSIVE INVENTORY

July, 1979

Bureau of Land Management
Library
Bldg 50 Denver Federal Center
Denver CO

District Manager
800 Truxtun Avenue, Room 311
Bakersfield, California 93301
(805) 861-4191

(From Initial Inventory Maps 01-01,01-02,01-03 and 01-05)

MAP 01-Q

MAP 01-Q

#6240476 ID 88075003
QH76.5 .C2 L346 1979 v.2

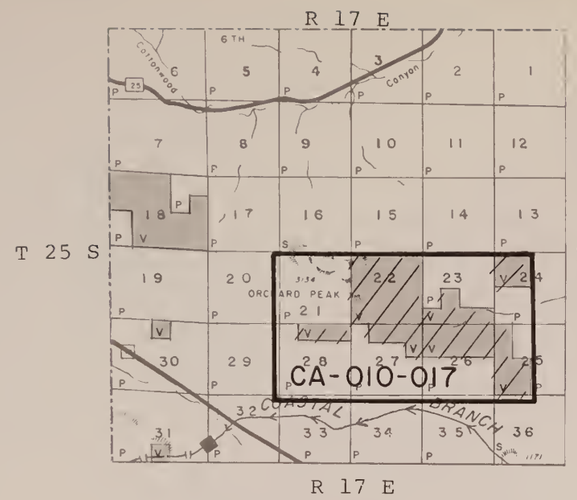

LEGEND

Public lands administered by the Bureau of Land Management.

(Size equals apraximately 5,000 acres.)

Areas identified in the initial inventory as nat being suitable far identification as Wilderness Study Areas.

CA-000-000

Areas which had an intensive inventory analysis and which do nat meet the criteria far identification as Wilderness Study Areas. (Dashed line denates raad.)

CA-000-000

Areas which had an intensive inventory analysis and have been identified as a Wilderness Study Area (WSA). (Dashed line denates raad.)

Baundary af Wilderness Study Area with an existing wilderness managed by another agency.

Boundary of Wilderness Study Area with a propased wilderness by another agency.

Baundary af Wilderness Study Area with a futher planning roadless area identified by the U.S.F.S. in RARE II.

Boundary of Wilderness Study Area with cantiguous uninventoried roadless Federal lands managed by an agency with authority under the Wilderness Act.

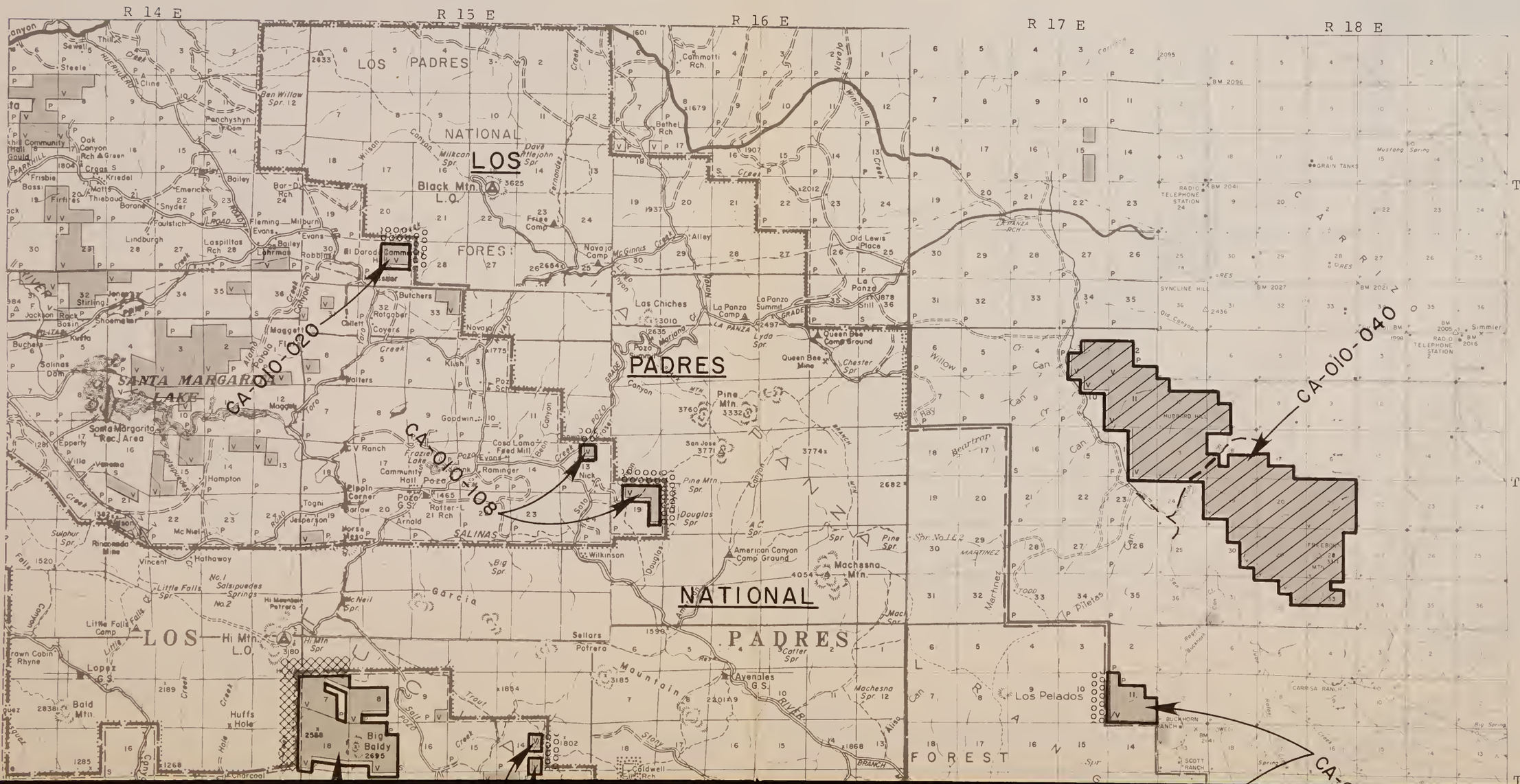

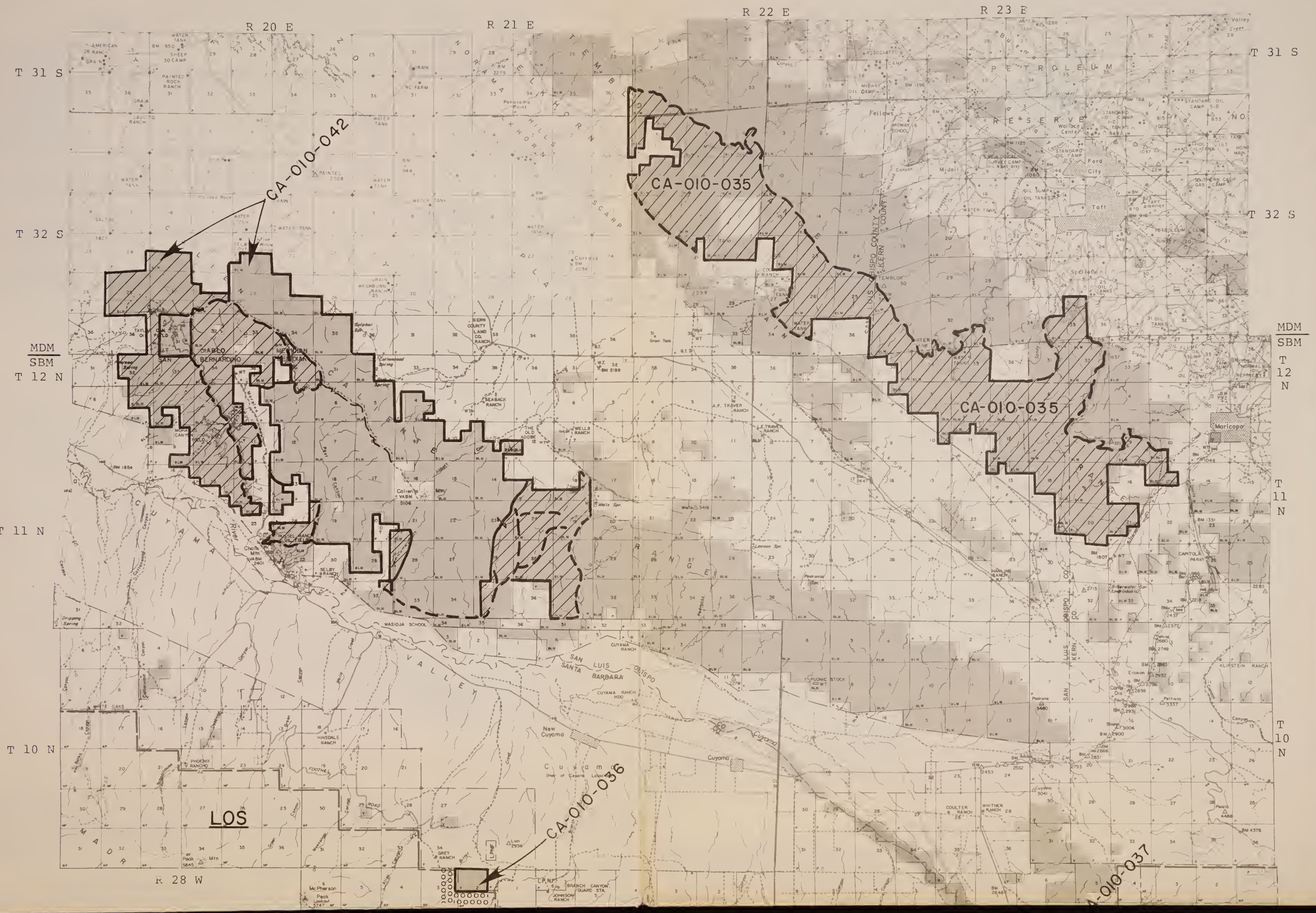

R 20 E
R 21 E
R 22 E
R 23 E
T 31 S
T 32 S
MDM
SBM
T 12 N
T 11 N
T 10 N
R 28 W
CA-010-042
CA-010-035
CA-010-035
CA-010-036
CA-010-037
LOS
PETROLEUM
RESERVE
Maricopa
Cuyama
New Cuyama
SAN LUIS OBISPO
SANTA BARBARA
SAN LUIS OBISPO CO.
KERN CO.

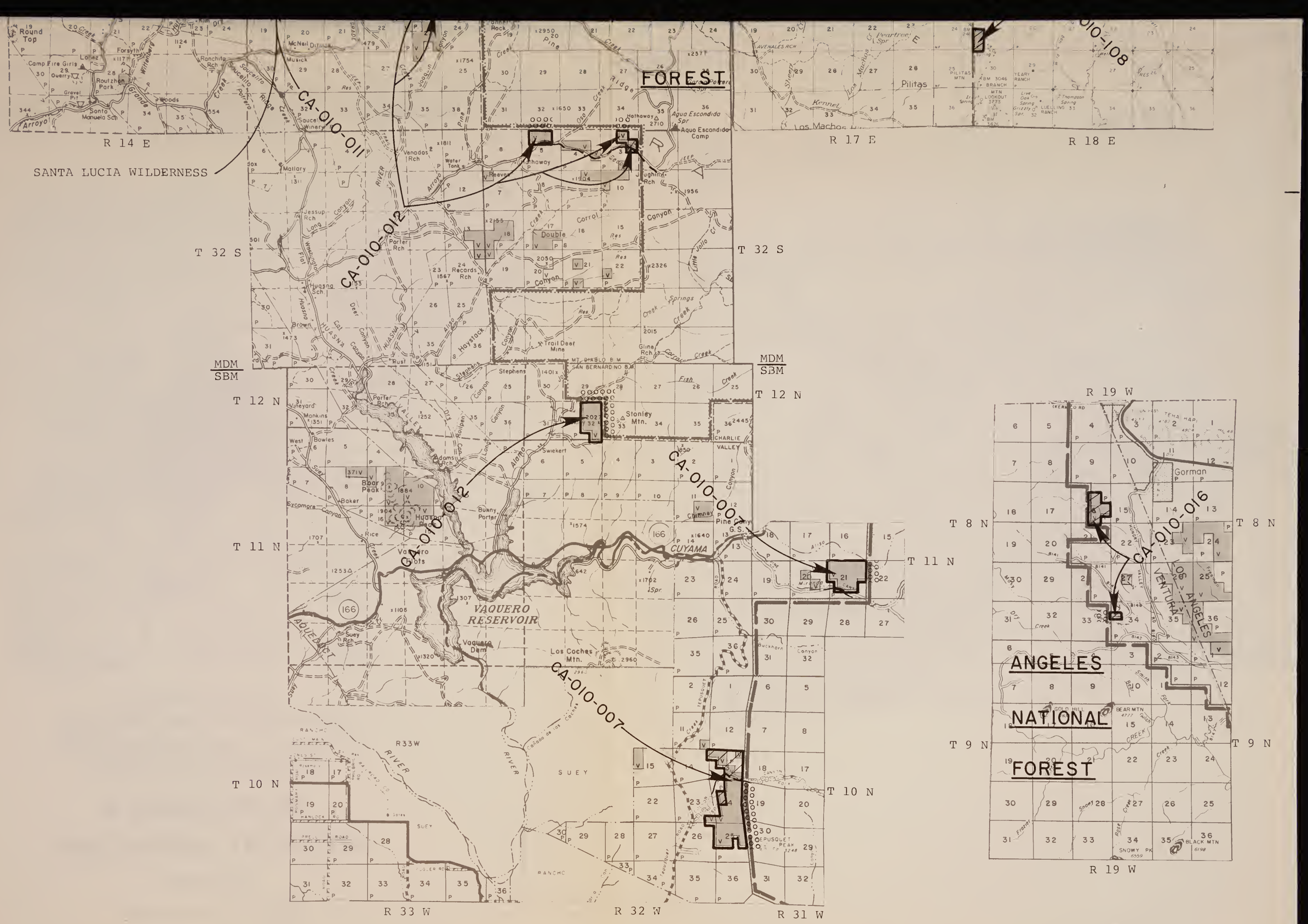

FOREST
SANTA LUCIA WILDERNESS
CA-010-011
CA-010-012
CA-010-007
CA-010-016
CA-010-108
R 14 E
R 17 E
R 18 E
T 32 S
MDM
SBM
T 12 N
T 11 N
T 10 N
R 33 W
R 32 W
R 31 W
R 19 W
T 8 N
T 9 N
VAQUERO RESERVOIR
CUYAMA
Stoney Mtn.
Los Coches Mtn.
Pine Cany G.S.
Gorman
ANGELES
NATIONAL
FOREST

MAP 01-Q

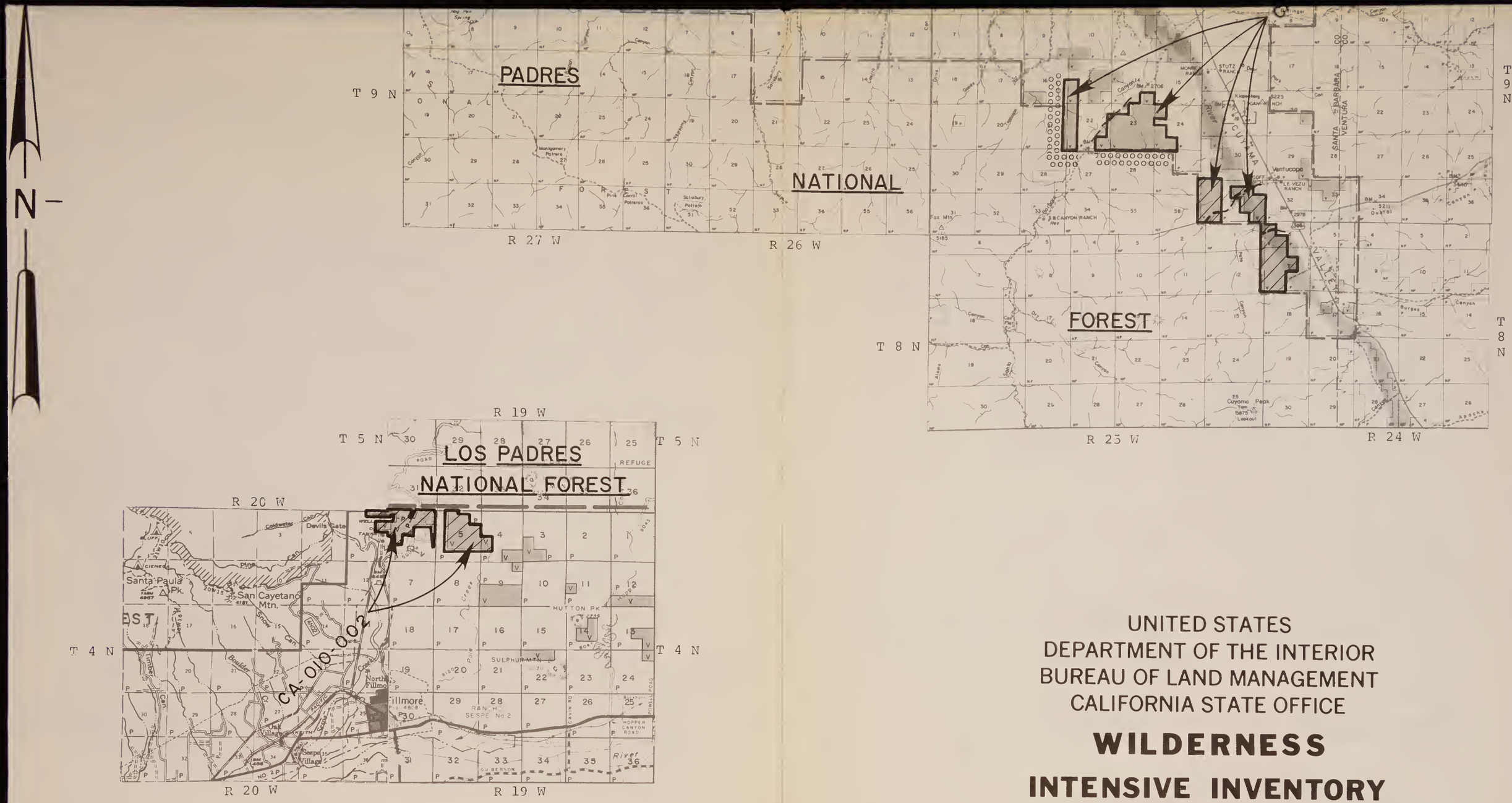

(From Initial Inventory Maps 01-01,01-02,01-03 and 01-05)

UNITED STATES
DEPARTMENT OF THE INTERIOR
BUREAU OF LAND MANAGEMENT
CALIFORNIA STATE OFFICE

WILDERNESS
INTENSIVE INVENTORY

July, 1979

Bureau of Land Management
Library
Bldg. 50, Denver Federal Center
Denver, CO 80225

District Manager
800 Truxtun Avenue, Room 311
Bakersfield, California 93301
(805) 861-4191

MAP 01-Q

#6240476 ID: 88075003
QH76.5 .C2 L346 1979 v.2

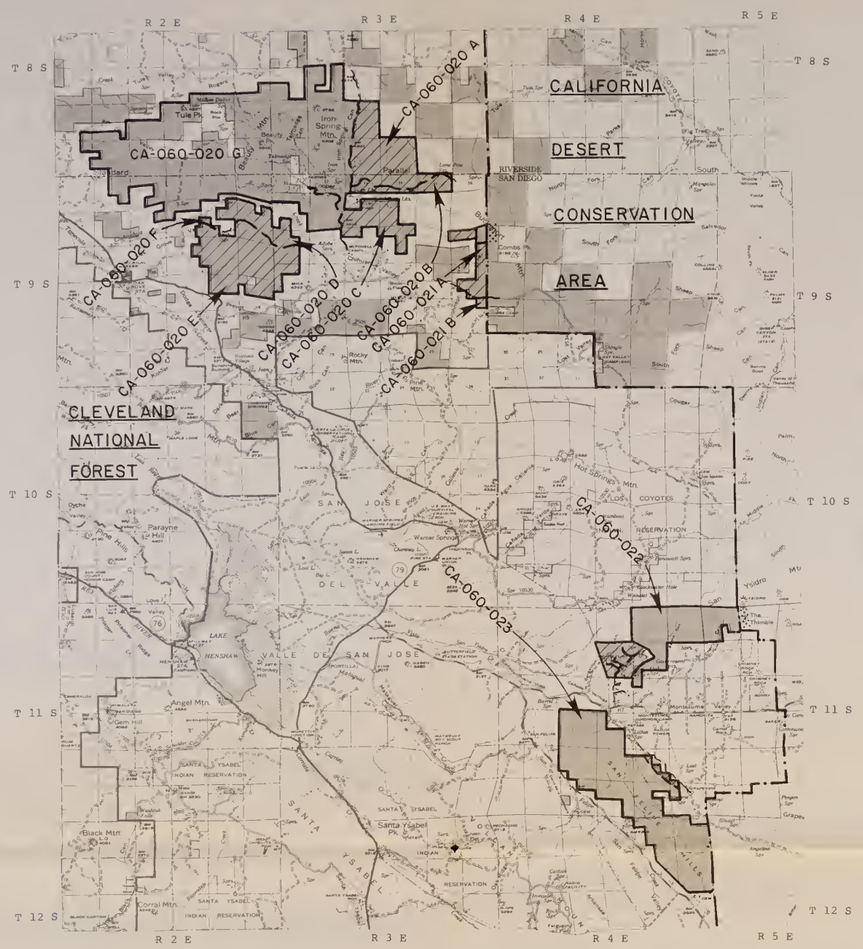

(from Initial Inventory map 06-01,06-02)

(from Initial Inventory map 06-01)

LEGEND

Public lands administered by the Bureau of Land Management.
(Size equals aproximately 5,000 acres.)

Areas identified in the initial inventory as not being suitable for identification as Wilderness Study Areas.

CA-000-000 — Areas which had an intensive inventory analysis and which do not meet the criteria for identification as Wilderness Study Areas. (Dashed line denotes road.)

CA-000-000 — Areas which had an intensive inventory analysis and have been identified as a Wilderness Study Area (WSA). (Dashed line denotes road.)

Boundary of Wilderness Study Area with an existing wilderness managed by another agency

Boundary of Wilderness Study Area with a proposed wilderness by another agency.

Boundary of Wilderness Study Area with a futher planning roadless area identified by the U.S.F.S. in RARE II.

Boundary of Wilderness Study Area with contiguous uninventoried roadless Federal lands managed by an agency with authority under the Wilderness Act

District Manager
1695 Spruce Street
Riverside, California 92507
(714) 787-1465

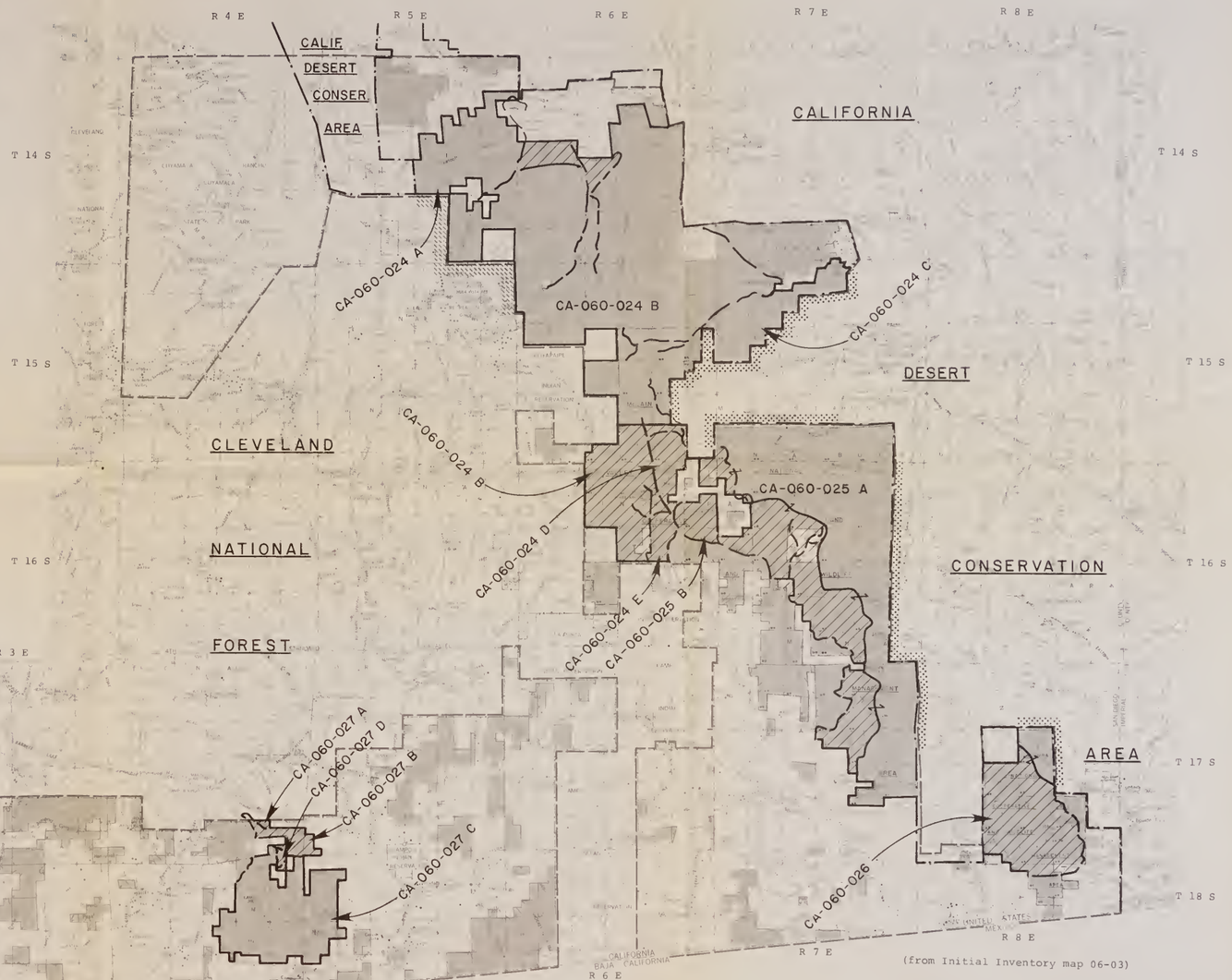

(from Initial Inventory map 06-03)

UNITED STATES
DEPARTMENT OF THE INTERIOR
BUREAU OF LAND MANAGEMENT
CALIFORNIA STATE OFFICE

WILDERNESS
INTENSIVE INVENTORY

July, 1979

Bureau of Land Management
Library
Bldg 50 Denver Federal Center
Denver, CO 80225

MAP 06-R

R 2 E
R 3 E
R 4 E
R 5 E
T 8 S
T 9 S
T 10 S
T 11 S
T 14 S
T 15 S
CALIFORNIA
DESERT
CONSERVATION
AREA
CLEVELAND
NATIONAL
FOREST
CA-060-020 A
CA-060-020 B
CA-060-020 C
CA-060-020 D
CA-060-020 E
CA-060-020 F
CA-060-020 G
CA-060-021 A
CA-060-021 B
CA-060-022
CA-060-023
RIVERSIDE
SAN DIEGO
LAKE HENSHAW
SAN JOSE
DEL VALLE
VALLE DE SAN JOSE
LOS COYOTES
INDIAN RESERVATION
SANTA YSABEL
INDIAN RESERVATION
N

LEGEND

Public lands administered by the Bureau of Land Management.

(Size equals aproximately 5,000 acres.)

Areas identified in the initial inventory as not being suitable for identification as Wilderness Study Areas.

CA-000-000

Areas which had an intensive inventory analysis and which do not meet the criteria for identification as Wilderness Study Areas. (Dashed line denotes road.)

CA-000-000

Areas which had an intensive inventory analysis and have been identified as a Wilderness Study Area (WSA). (Dashed line denotes road.)

Boundary of Wilderness Study Area with an existing wilderness managed by another agency.

Boundary of Wilderness Study Area with a proposed wilderness by another agency.

Boundary of Wilderness Study Area with a.futher planning roadless area identified by the U.S.F.S. in RARE II.

Boundary of Wilderness Study Area with cantiguous uninventoried roadless Federal lands managed by an agency with authority under the Wilderness Act.

District Manager
1695 Spruce Street
Riverside, California 92507
(714) 787-1465

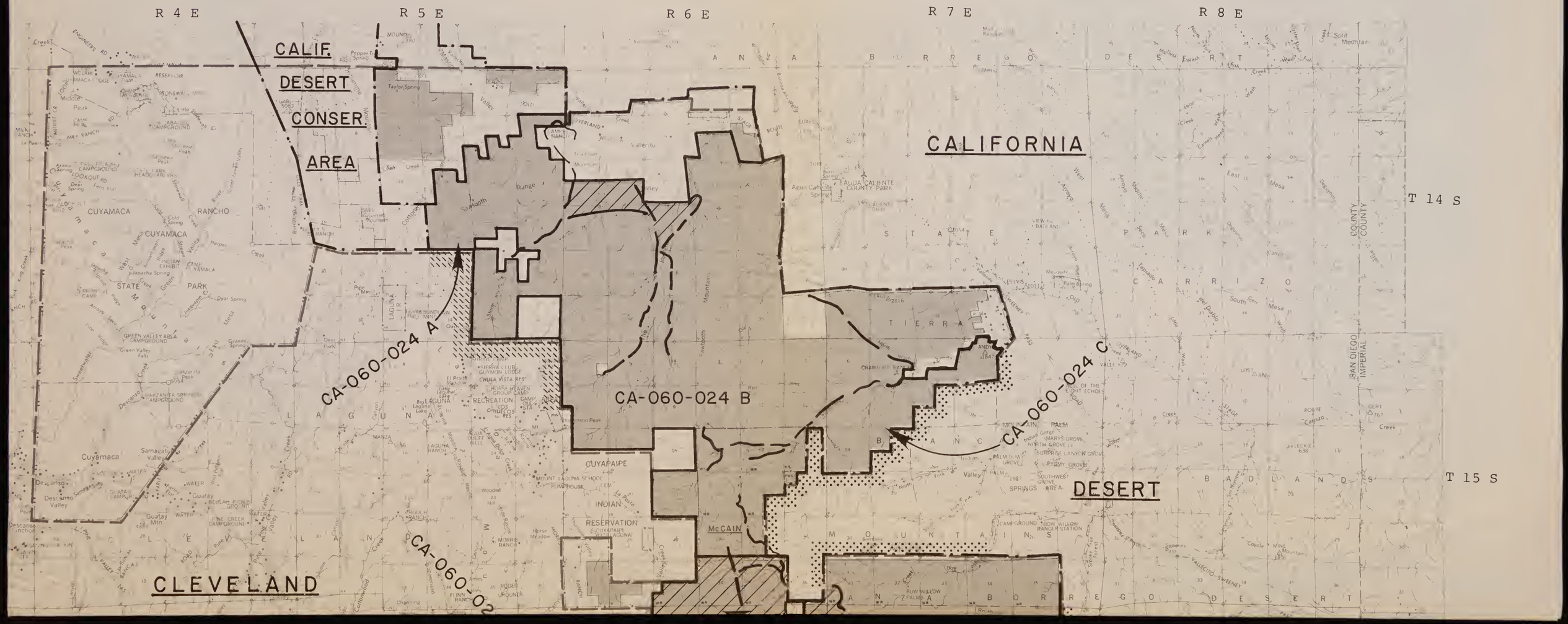

(from Initial Inventory map 06-01,06-02)

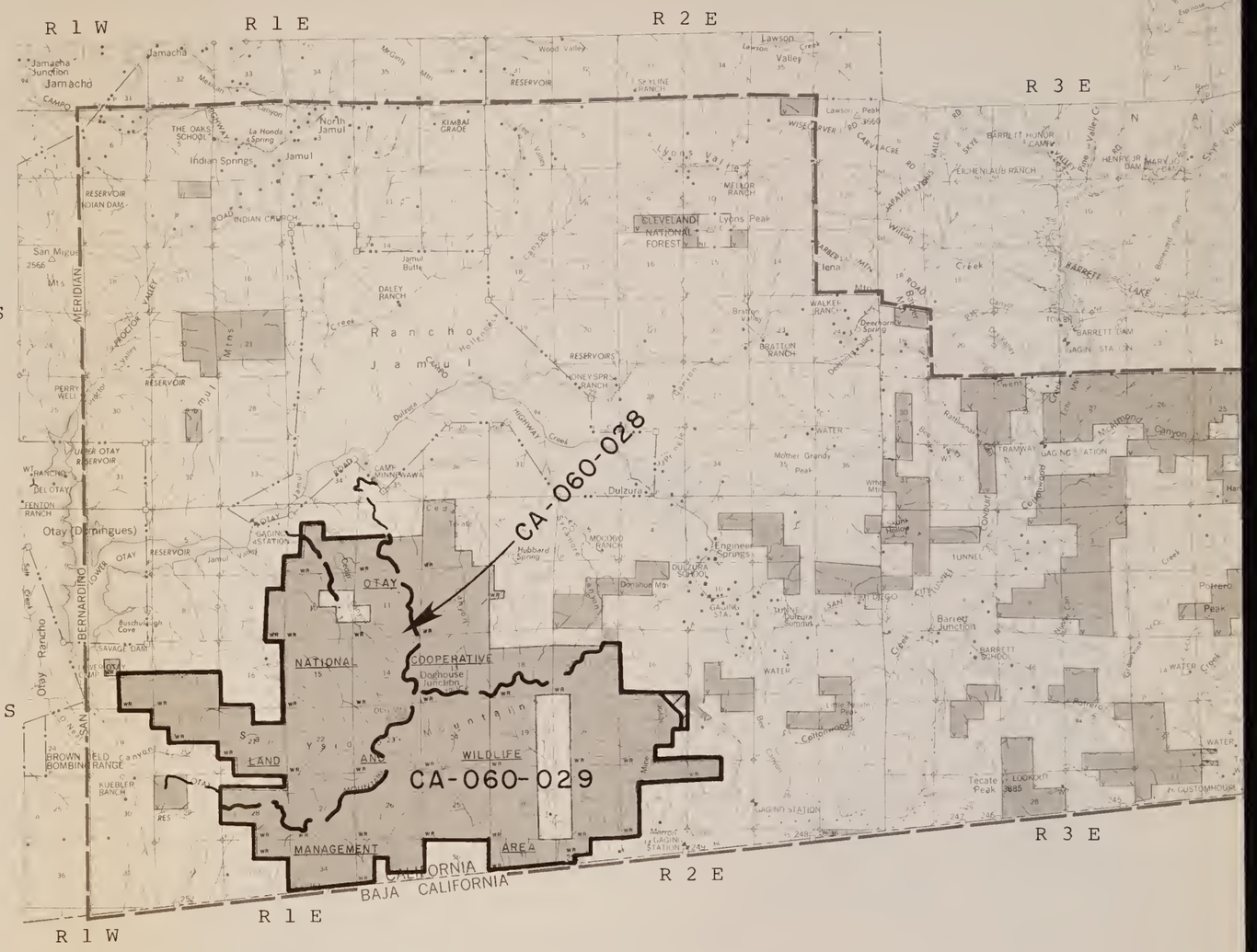

(from Initial Inventory map 06-01)

MAP 06-R

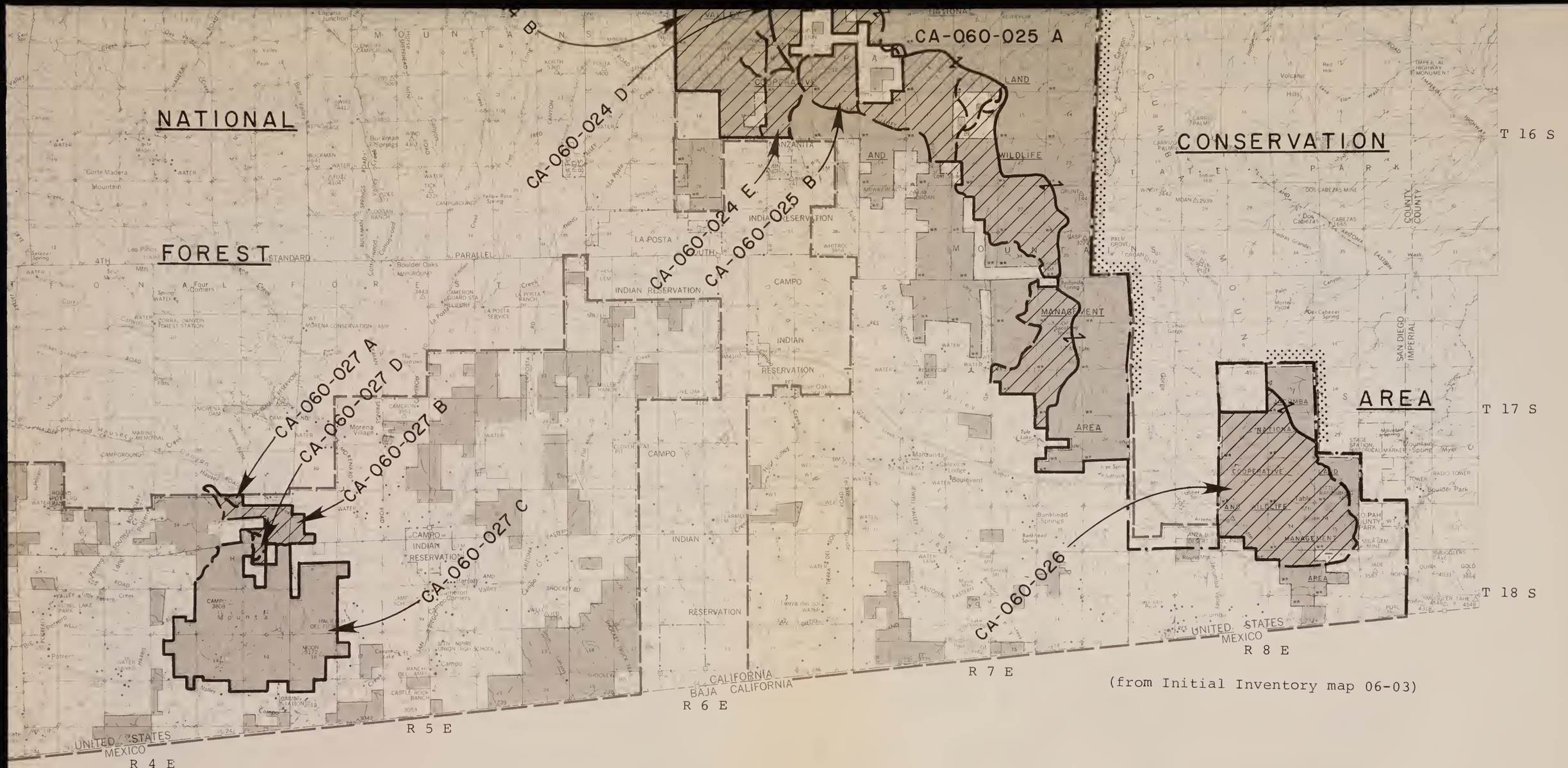

(from Initial Inventory map 06-03)

UNITED STATES
DEPARTMENT OF THE INTERIOR
BUREAU OF LAND MANAGEMENT
CALIFORNIA STATE OFFICE

WILDERNESS
INTENSIVE INVENTORY

July, 1979

Bureau of Land Management
Library
Bldg. 50, Denver Federal Center
Denver, CO 80225

MAP 06-R

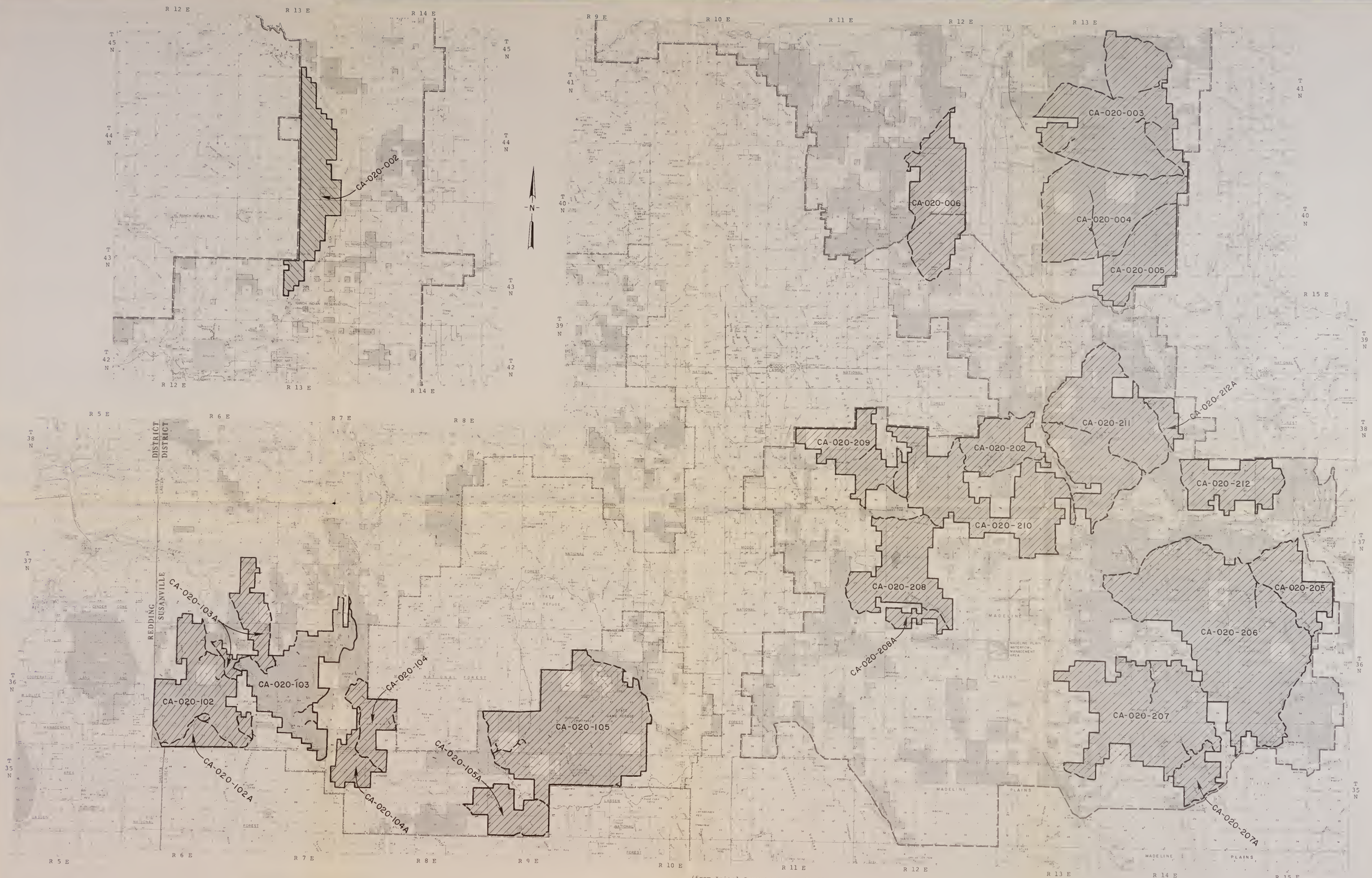

(from Inital Inventory Maps 02-01, 02-02, 02-03)

LEGEND

Public lands administered by the Bureau of Land Management

(Size equals aproximately 5,000 acres

Areas identified in the initial inventory as not being suitable for identification as Wilderness Study Areas.

CA-000-000 Areas which had an intensive inventory analysis and which do not meet the criteria for identification as Wilderness Study Areas (Dashed line denotes road.)

CA-000-000 Areas which had an intensive inventory analysis and have been identified as a Wilderness Study Area (WSA) (Dashed line denotes road.)

Boundary of Wilderness Study Area with an existing wilderness managed by another agency.

Boundary of Wilderness Study Area with a proposed wilderness by another agency

Boundary of Wilderness Study Area with a futher planning roadless area identified by the U.S.F.S. in RARE II

Boundary of Wilderness Study Area with contiguous uninventoried roadless Federal lands managed by an agency with authority under the Wilderness Act

District Manager
Post Office Box 1090
705 Hall Street
Susanville, California 96103
(916) 275-5385

Bureau of Land Management
Library
Bldg. 50 Denver Federal Center
Denver, CO 80225

UNITED STATES
DEPARTMENT OF THE INTERIOR
BUREAU OF LAND MANAGEMENT
CALIFORNIA STATE OFFICE

WILDERNESS INTENSIVE INVENTORY

July, 1979

MAP 02-D

MAP 02-D

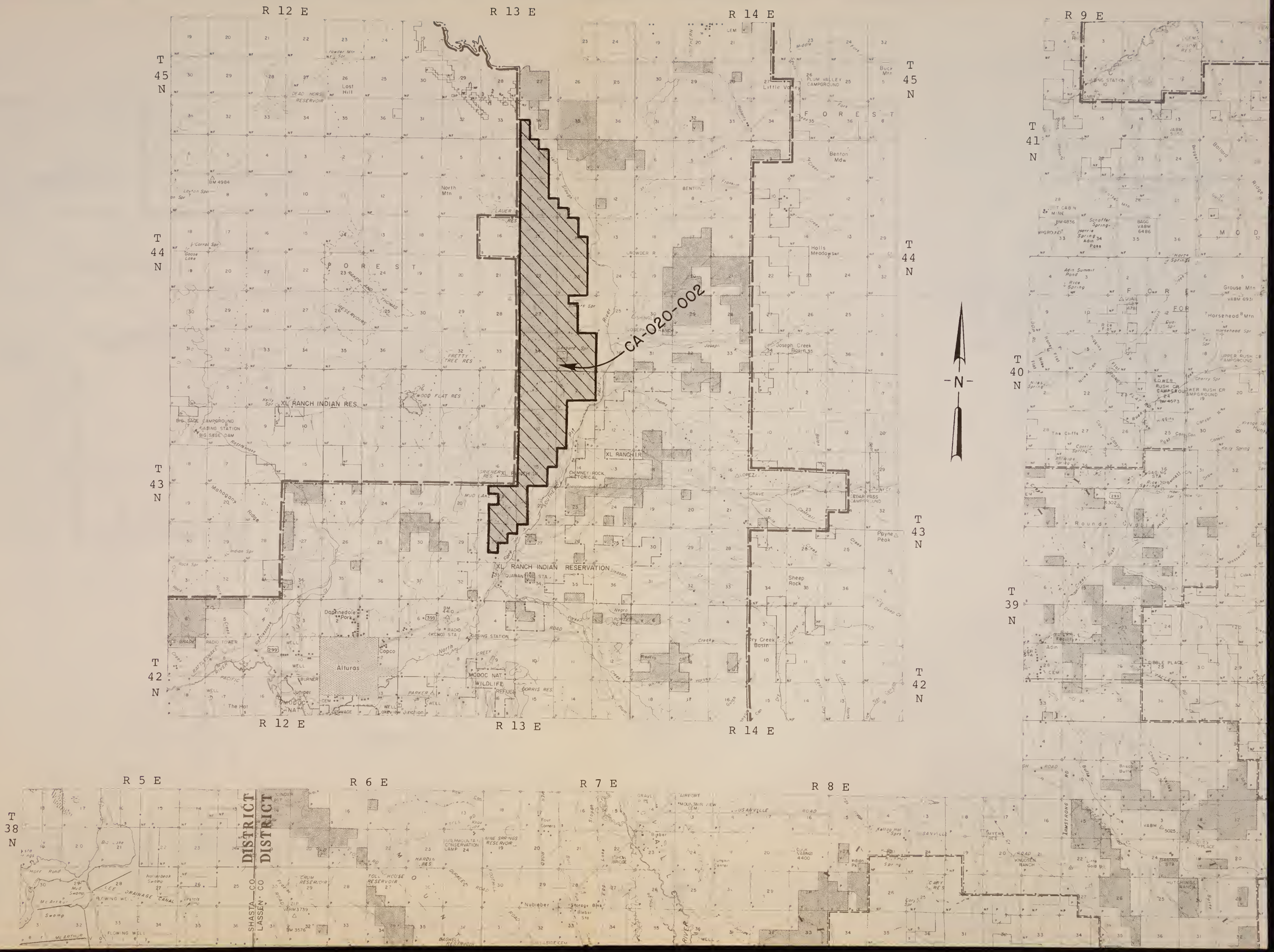
R 12 E
R 13 E
R 14 E
R 9 E
T 45 N
T 44 N
T 43 N
T 42 N
T 41 N
T 40 N
T 39 N
T 38 N
R 5 E
R 6 E
R 7 E
R 8 E
CA-020-002
XL RANCH INDIAN RES.
XL RANCH INDIAN RESERVATION
XL RANCH I.R.
Alturas
MODOC NAT. WILDLIFE REFUGE
Little Valley
Benton Mdw
Holls Meadows
Joseph Creek Basin
Sheep Rock
Dry Creek Basin
Payne Peak
North Mtn
Lost Hill
Daphnedale Park
Copco
Juniper
The Hat
Grouse Mtn
Horsehead Mtn
Round Valley
DISTRICT
DISTRICT
SHASTA CO
LASSEN CO
N

R 10 E

R 11 E

R 12 E

R 13 E

R 15 E

T 41 N

T 40 N

T 39 N

T 38 N

CA-020-003

CA-020-004

CA-020-005

CA-020-006

CA-020-209

CA-020-202

CA-020-211

CA-020-212A

CA-020-212

NATIONAL FOREST

MODOC CO

LASSEN CO

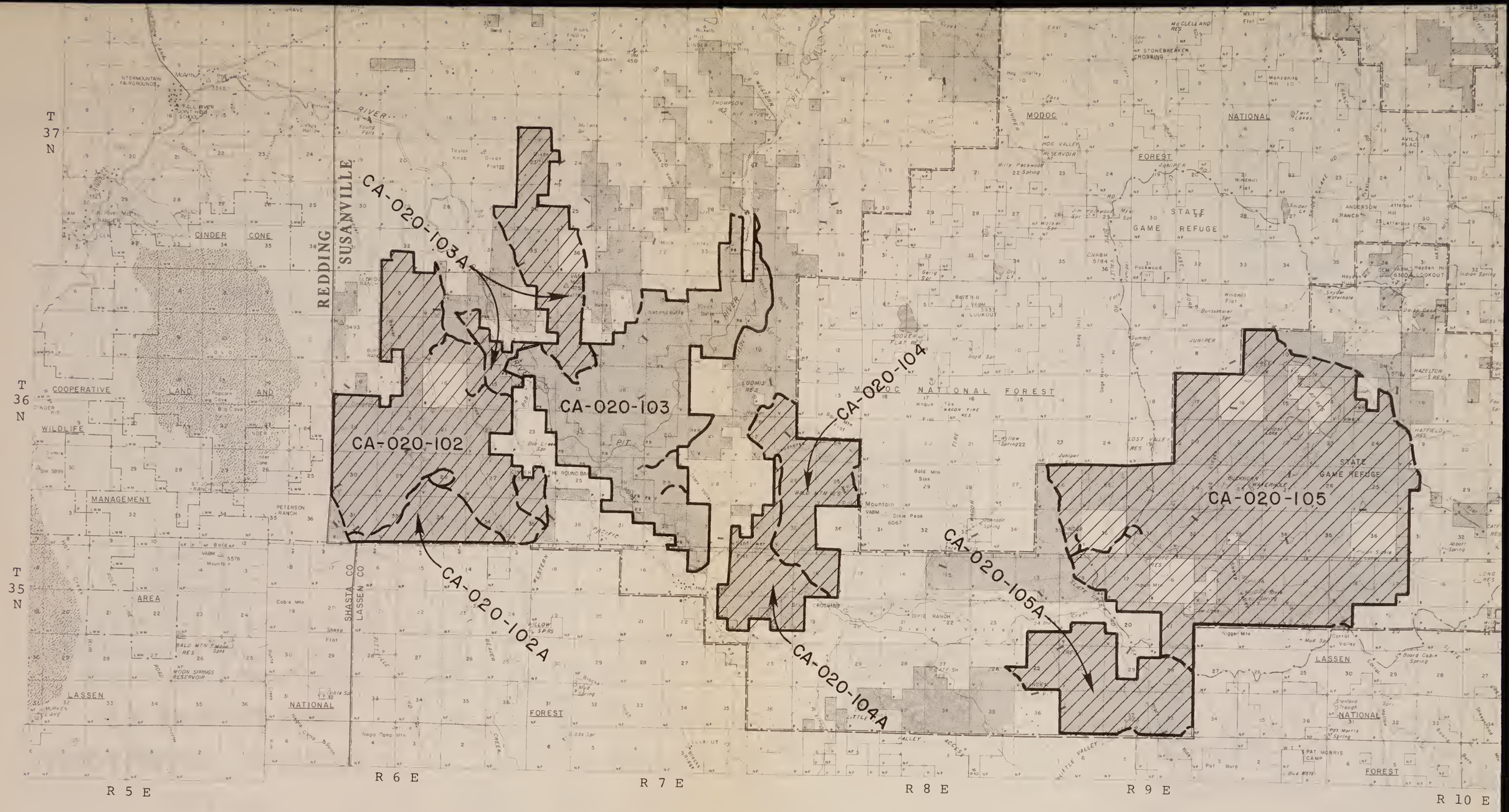

LEGEND

Public lands administered by the Bureau of Land Management.

(Size equals aproximately 5,000 acres.)

Areas identified in the initial inventary as nat being suitable far identificatian as Wilderness Study Areas.

CA-000-000 — Areas which had an intensive inventary analysis and which da nat meet the criteria far identification as Wilderness Study Areas. (Dashed line denates raad.)

CA-000-000 — Areas which had an intensive inventory analysis and have been identified as a Wilderness Study Area (WSA) (Dashed line denotes raad.)

Baundary of Wilderness Study Area with an existing wilderness managed by anather agency.

Boundary af Wilderness Study Area with a prapased wilderness by anather agency.

Boundary af Wilderness Study Area with a futher planning roadless area identified by the U.S.F.S. in RARE II.

Boundary af Wilderness Study Area with cantiguous uninventaried raadless Federal lands managed by an agency with autharity under the Wilderness Act.

District Manager
Post Office Box 1090
705 Hall Street
Susanville, California 96103
(916) 275-5385

MAP 02-D

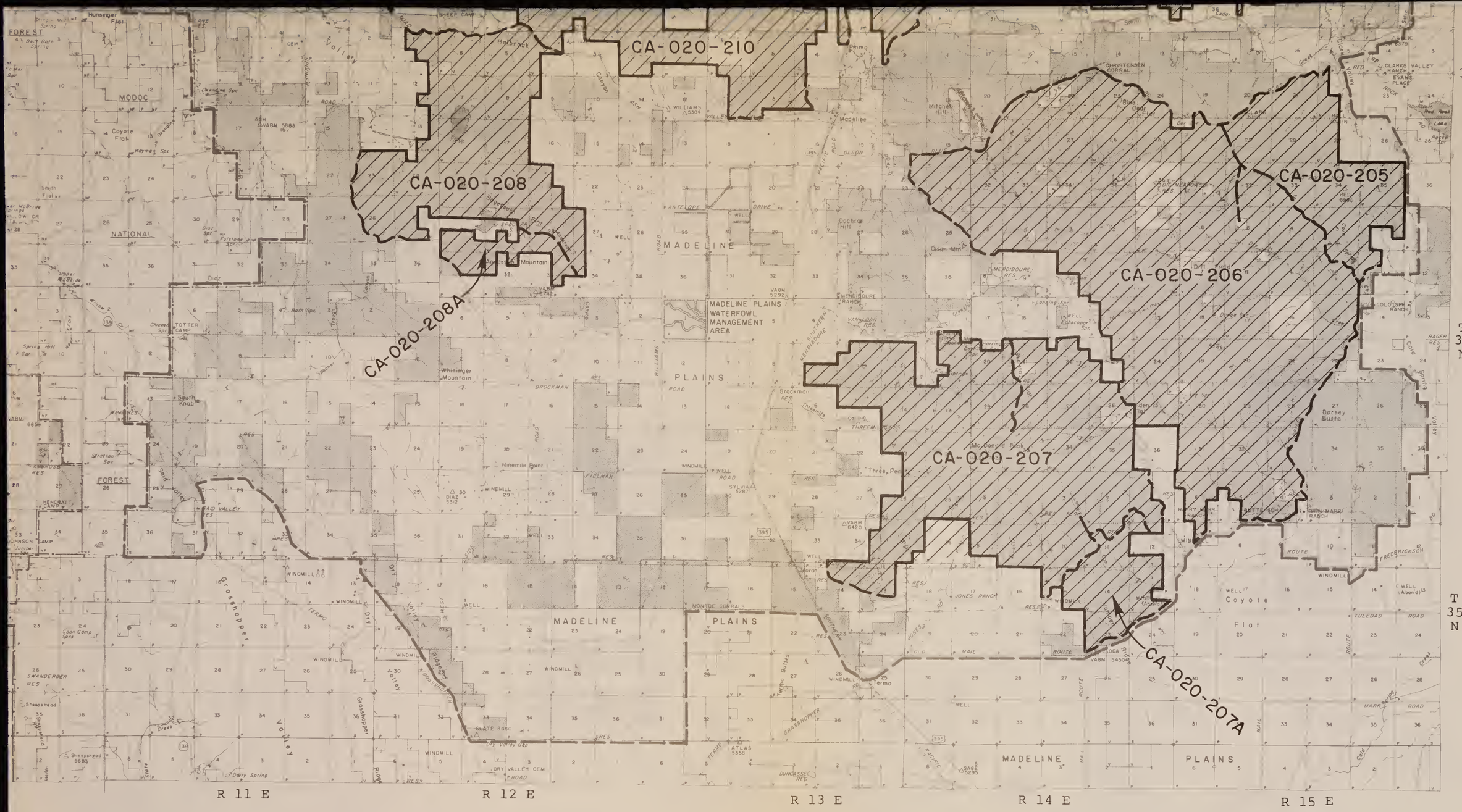

(from Inital Inventory Maps 02-01, 02-02, 02-03)

Bureau of Land Management
Library
Bldg. 50, Denver Federal Center
Denver, CO 80225

UNITED STATES
DEPARTMENT OF THE INTERIOR
BUREAU OF LAND MANAGEMENT
CALIFORNIA STATE OFFICE

WILDERNESS
INTENSIVE INVENTORY

July, 1979

MAP 02-D

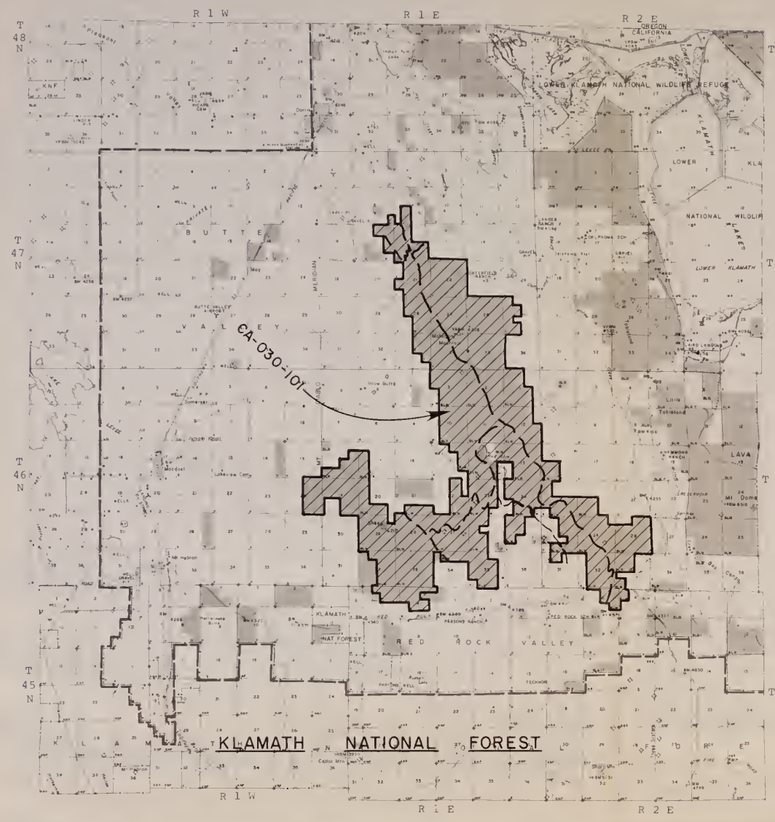

(from Initial Inventory map 03-01)

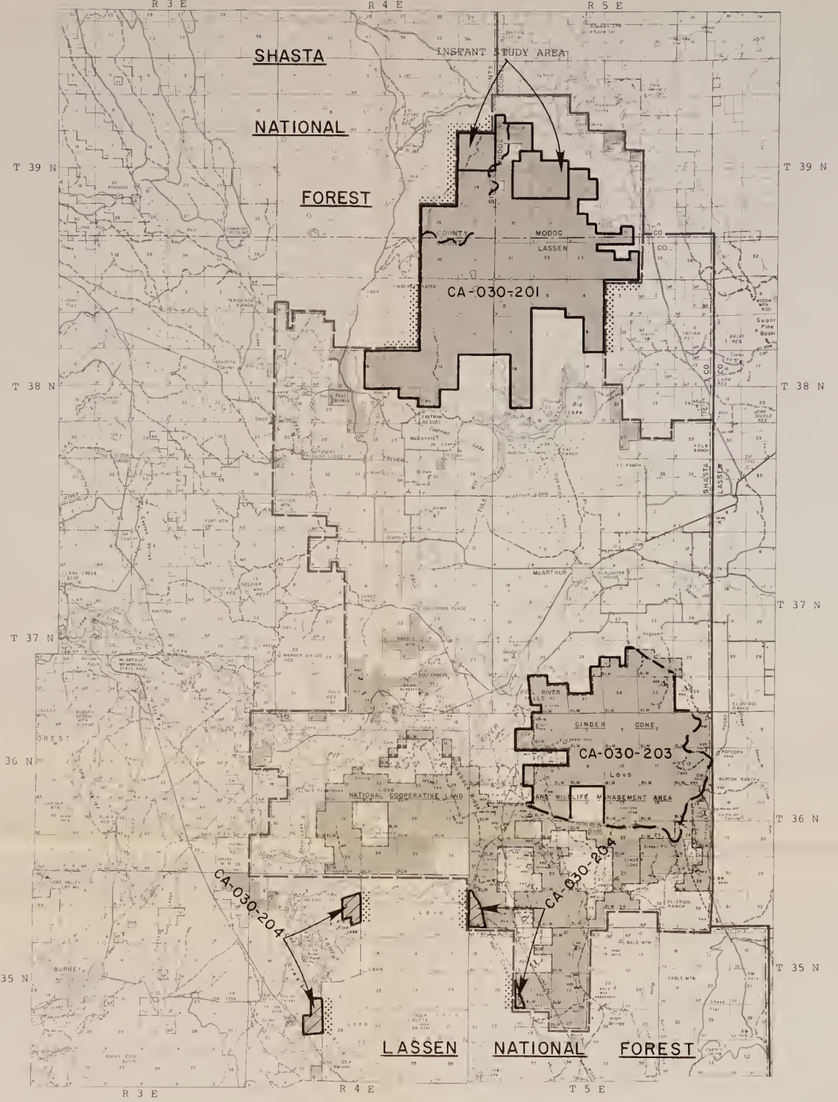

(from Initial Inventory map 03-07)

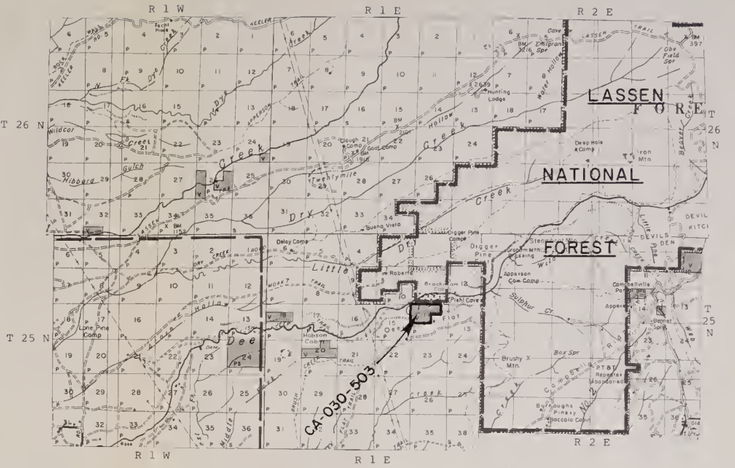

(from Initial Inventory map 03-06)

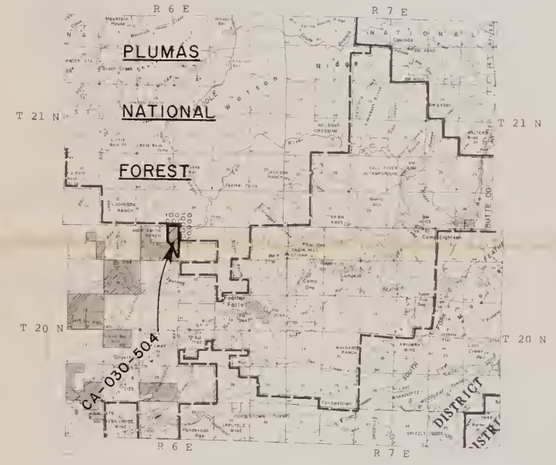

(from Initial Inventory map 03-11)

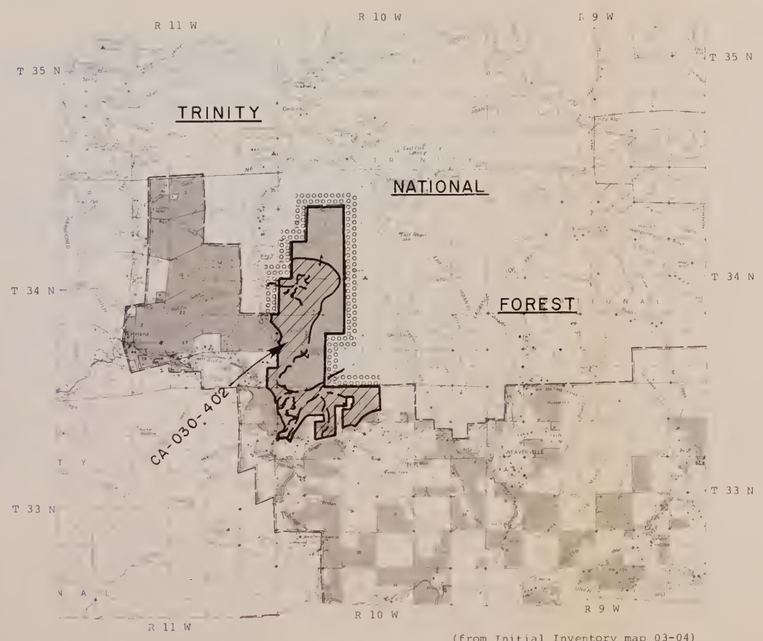

(from Initial Inventory map 03-04)

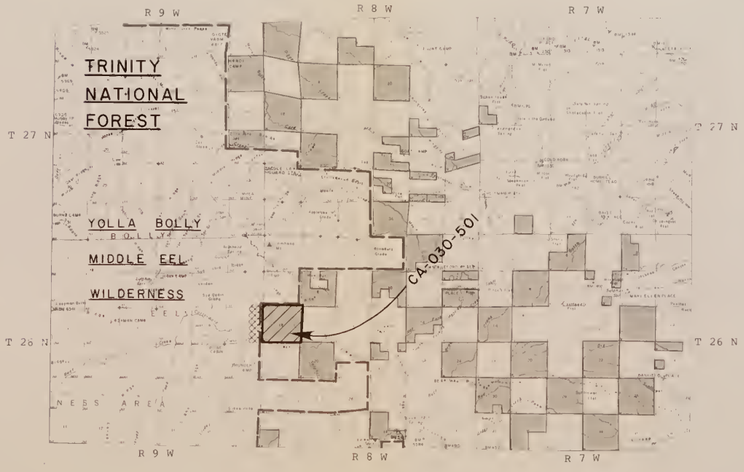

(from Initial Inventory map 03-08)

LEGEND

Public lands administered by the Bureau of Land Management. (Size equals apraximately 5,000 acres)

Areas identified in the initial inventory as not being suitable for identification as Wilderness Study Areas

CA-000-000 — Areas which had an intensive inventory analysis and which do not meet the criteria for identification as Wilderness Study Areas (Dashed line denotes road.)

CA-000-000 — Areas which had an intensive inventory analysis and have been identified as a Wilderness Study Area (WSA) (Dashed line denotes road.)

Boundary of Wilderness Study Area with an existing wilderness managed by another agency

Boundary of Wilderness Study Area with a proposed wilderness by another agency.

Boundary of Wilderness Study Area with a futher planning roadless area identified by the U.S.F.S. in RARE II.

Boundary of Wilderness Study Area with contiguous uninventoried roadless Federal lands managed by an agency with authority under the Wilderness Act.

UNITED STATES
DEPARTMENT OF THE INTERIOR
BUREAU OF LAND MANAGEMENT
CALIFORNIA STATE OFFICE

WILDERNESS INTENSIVE INVENTORY

July, 1979

Bureau of Land Management
Library
Bldg. 50, Denver Federal Center
Denver, CO 80225

District Manager
355 Hemstead Dr.
Redding, California 96001
(916) 246-5325

MAP 03-C

MAP 03-C

6240476 ID: 88075003 QH76.5 .C2 L346 1979 v.2

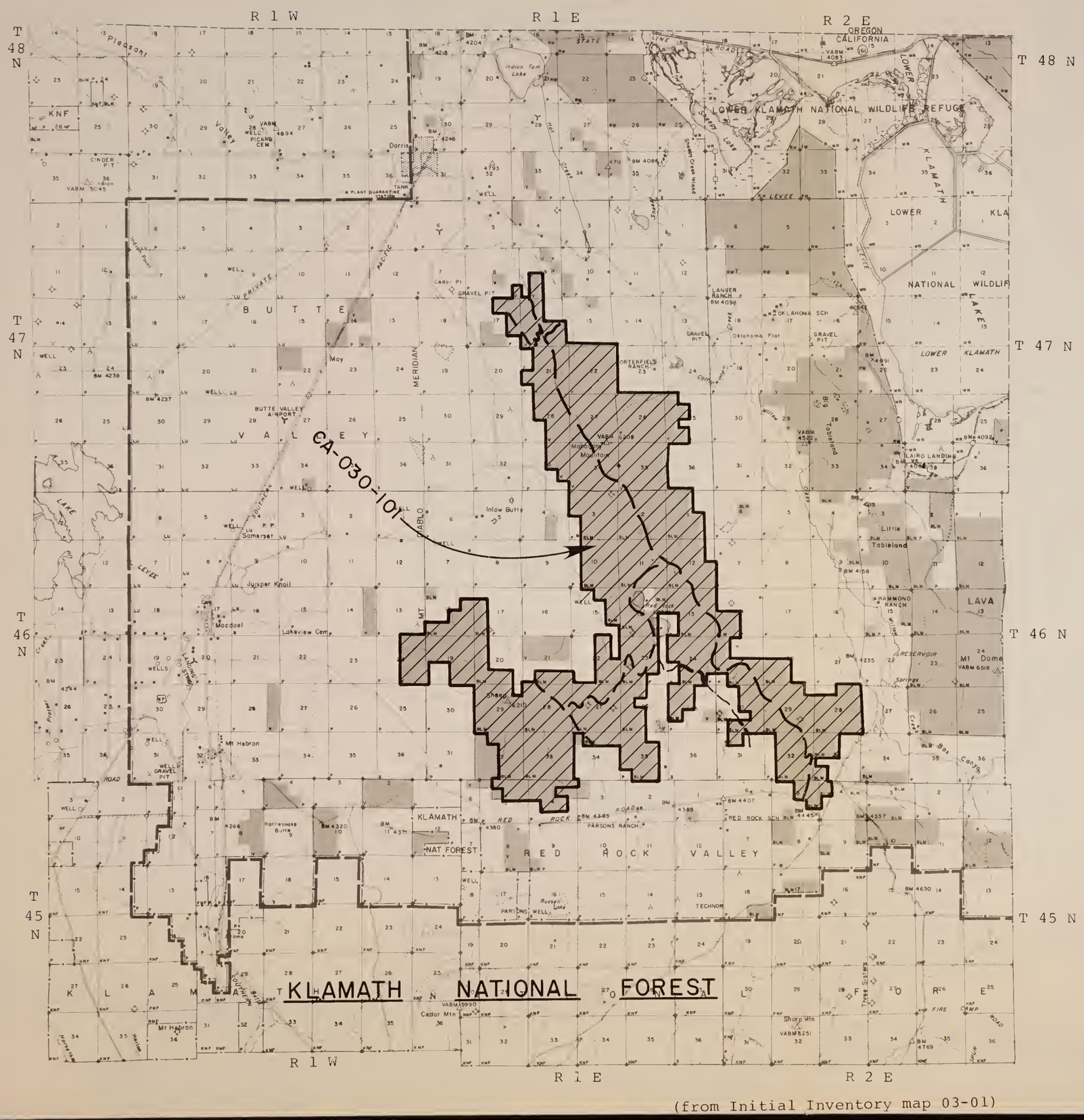

(from Initial Inventory map 03-01)

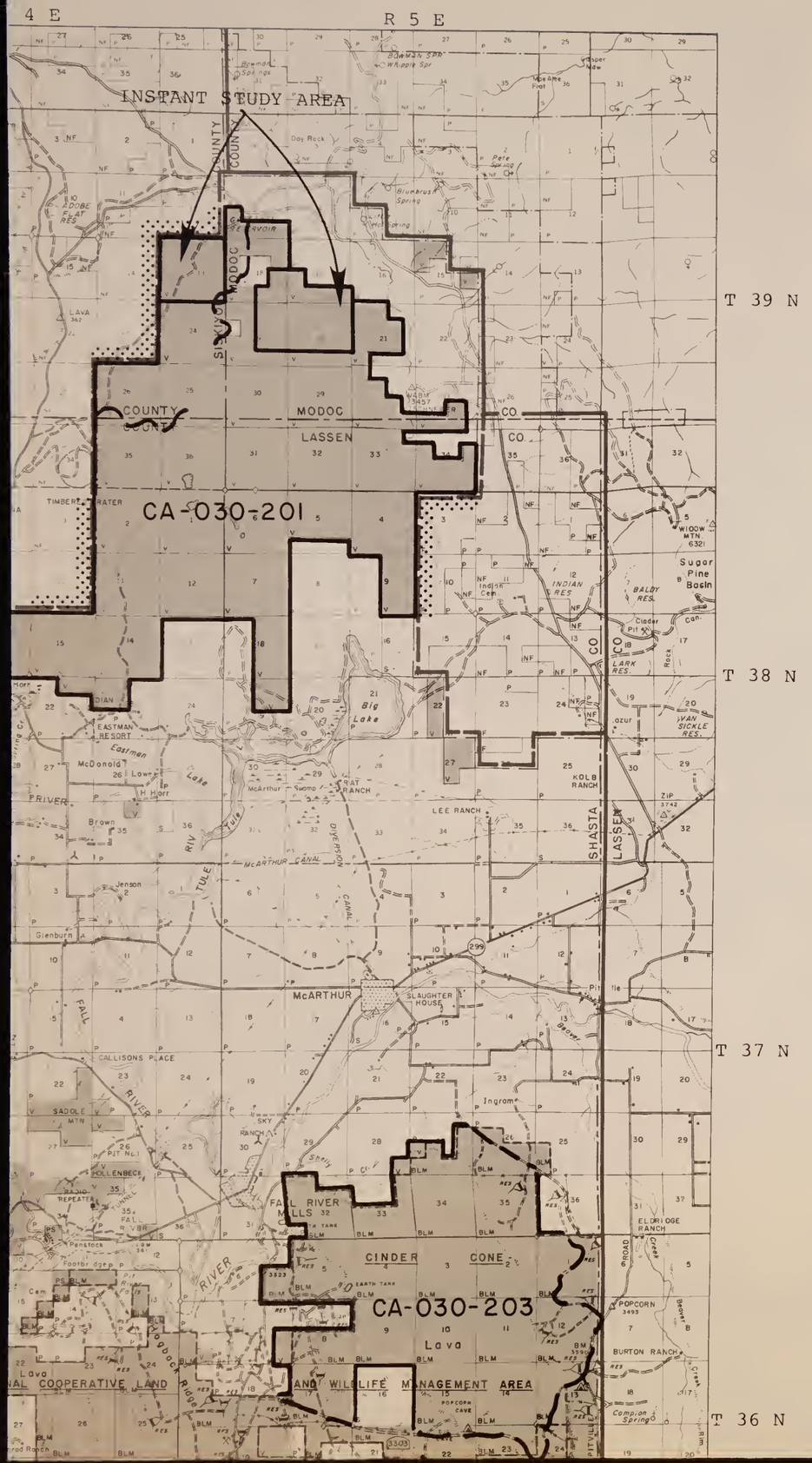

(from Initial Inventory map 03-06)

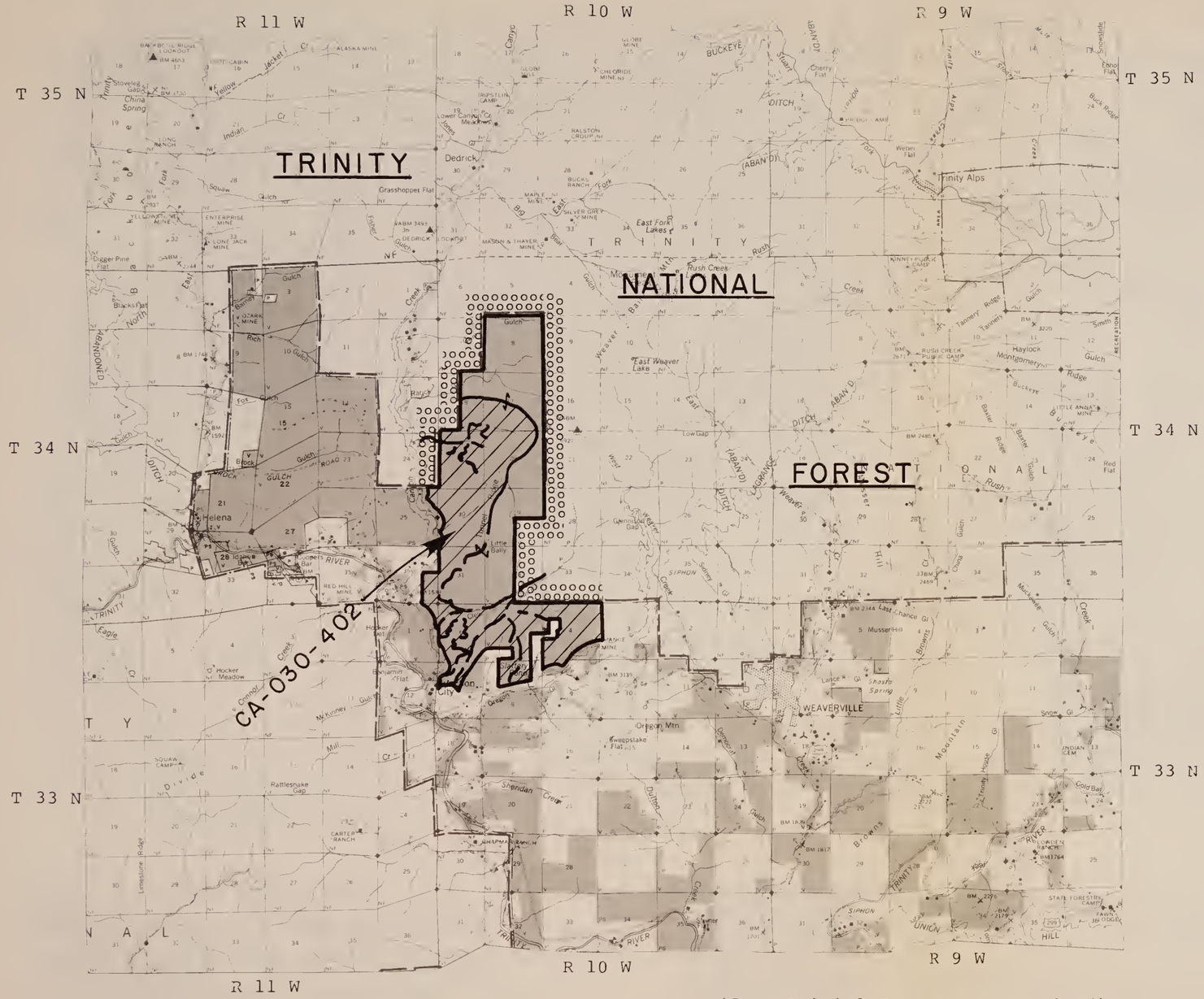

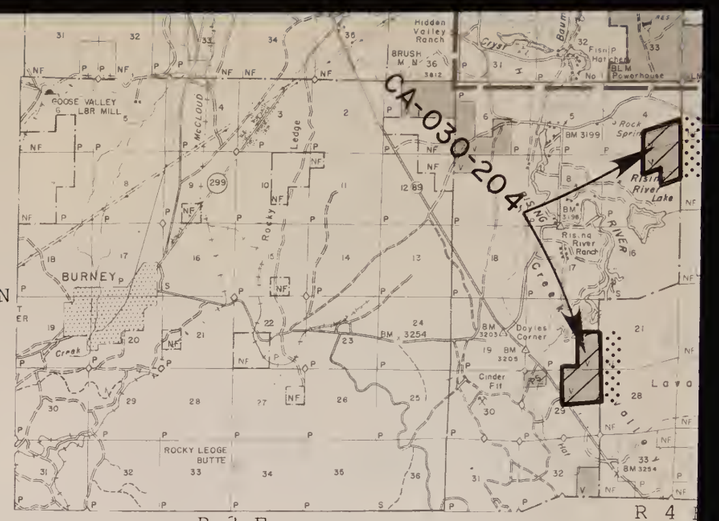

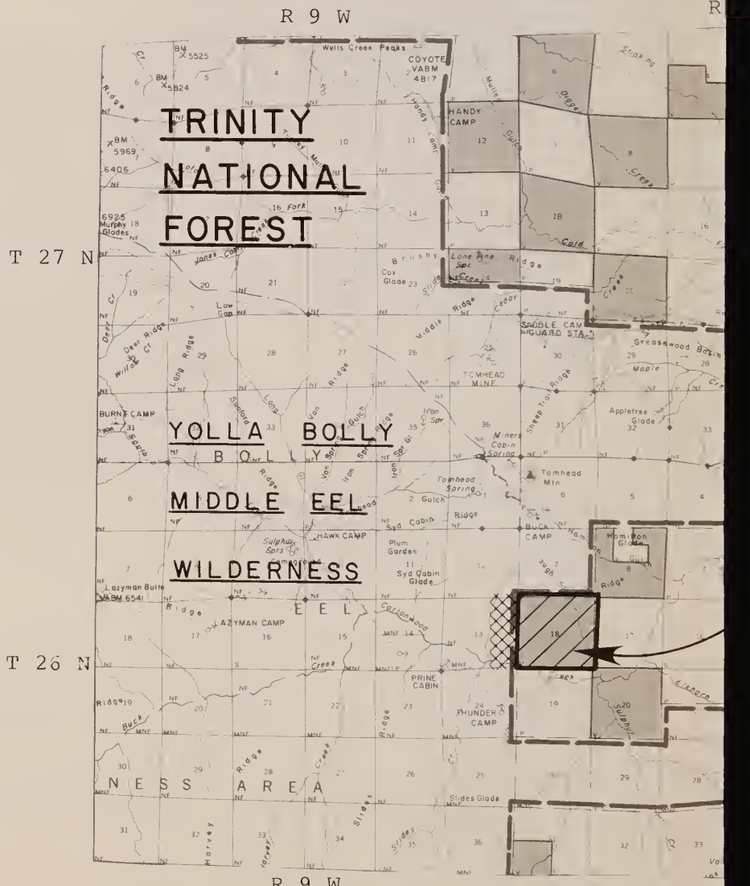

(from Initial Inventory map 03-04)

MAP 03-C

(from Initial Inventory map 03-07)

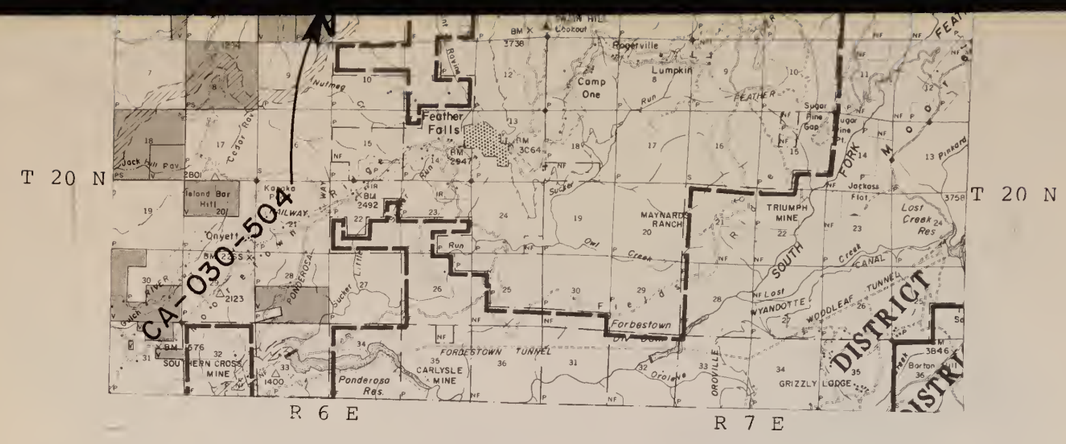

(from Initial Inventory map 03-11)

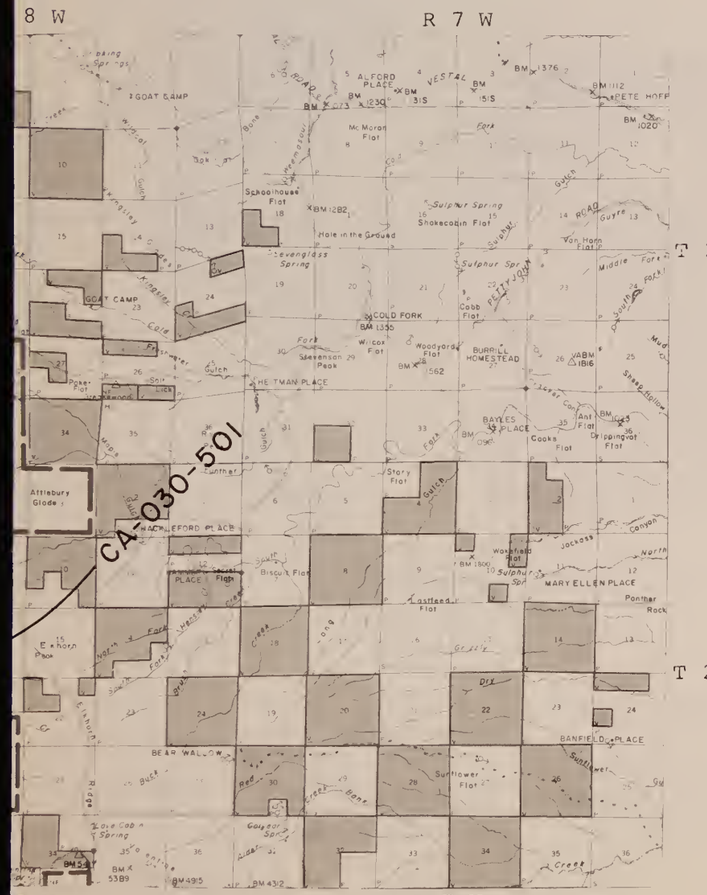

(from Initial Inventory map 03-08)

LEGEND

Public lands administered by the Bureau of Land Management.

(Size equals aproximately 5,000 acres.)

Areas identified in the initial inventory as not being suitable for identification as Wilderness Study Areas.

CA-000-000 — Areas which had an intensive inventory analysis and which do not meet the criteria for identification as Wilderness Study Areas. (Dashed line denotes road.)

CA-000-000 — Areas which had an intensive inventory analysis and have been identified as a Wilderness Study Area (WSA). (Dashed line denotes road.)

Boundary of Wilderness Study Area with an existing wilderness managed by another agency.

Boundary of Wilderness Study Area with a proposed wilderness by another agency.

Boundary of Wilderness Study Area with a futher planning roadless area identified by the U.S.F.S. in RARE II.

Boundary of Wilderness Study Area with contiguous uninventoried roadless Federal lands managed by an agency with authority under the Wilderness Act.

UNITED STATES
DEPARTMENT OF THE INTERIOR
BUREAU OF LAND MANAGEMENT
CALIFORNIA STATE OFFICE

WILDERNESS
INTENSIVE INVENTORY

July, 1979

Bureau of Land Management
Library
Bldg. 50, Denver Federal Center
Denver, CO 80225

District Manager
355 Hemstead Dr.
Redding, California 96001
(916) 246-5325

MAP 03-C

6240476 ID:89075003 QH76.5 .C2 L346 1979 v.2

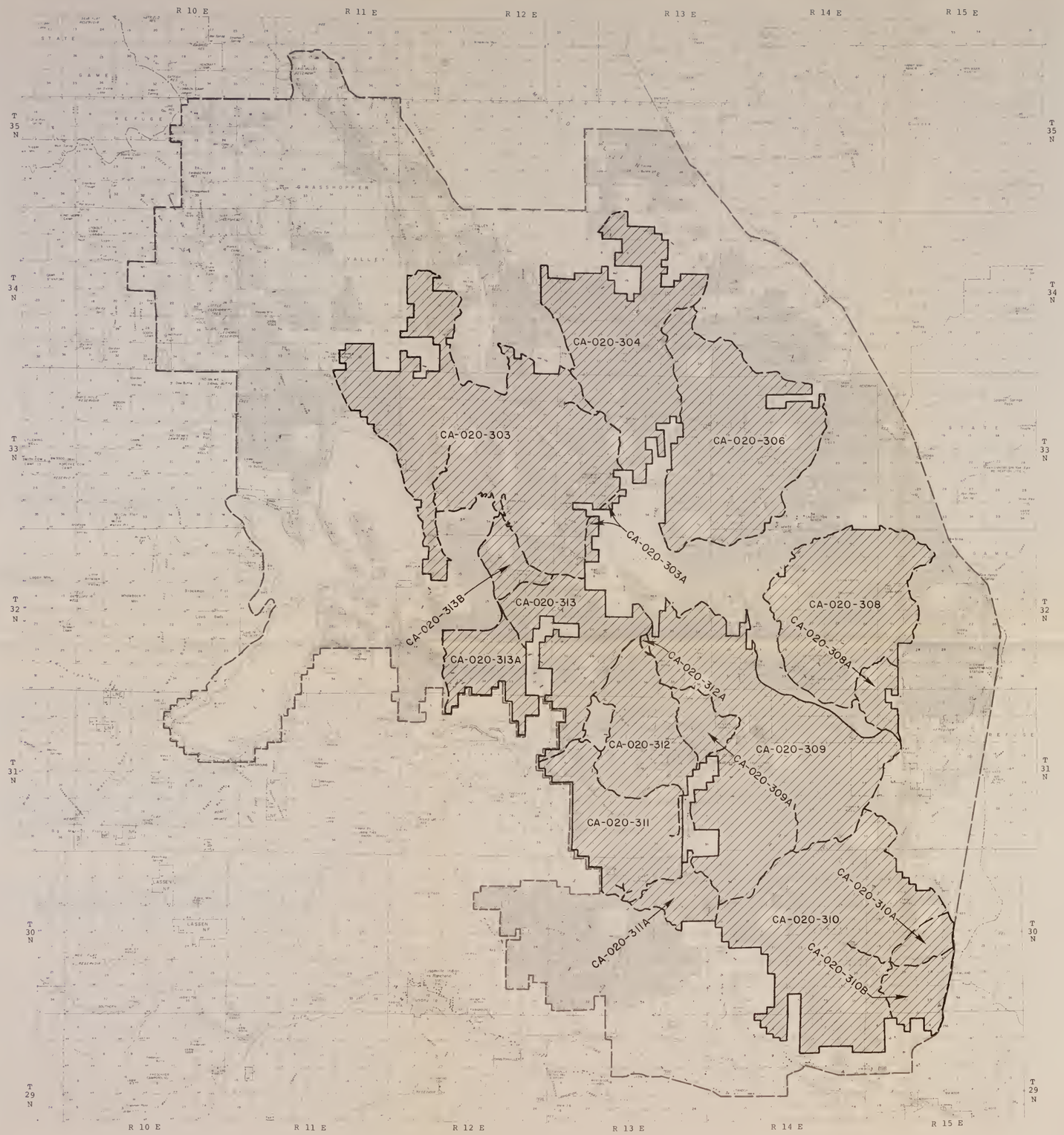

(from Initial Inventory Map 02-04)

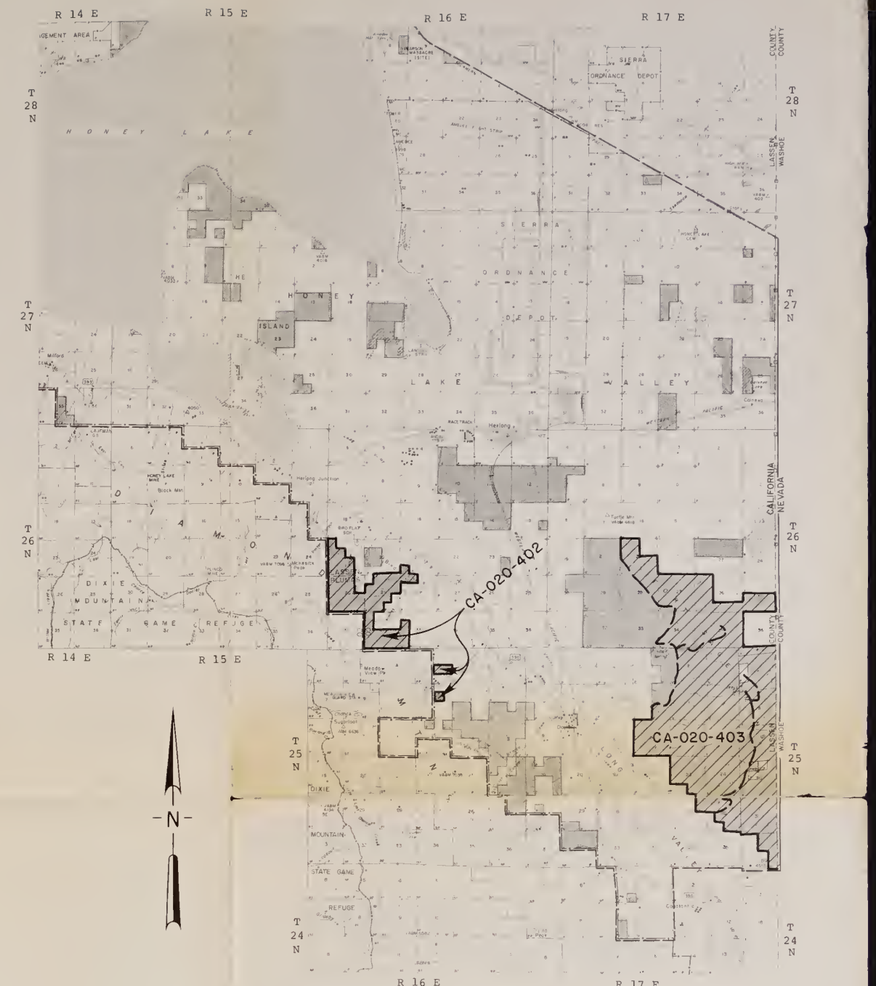

(from Initial Inventory Map 02-05)

N

LEGEND

- Public lands administered by the Bureau of Land Management. (Size equals approximately 5,000 acres.)
- Areas identified in the initial inventory as not being suitable for identification as Wilderness Study Areas
- CA-000-000 — Areas which had an intensive inventory analysis and which do not meet the criteria for identification as Wilderness Study Areas (Dashed line denotes road)
- CA-000-000 — Areas which had an intensive inventory analysis and have been identified as a Wilderness Study Area (WSA) (Dashed line denotes road)
- Boundary of Wilderness Study Area with an existing wilderness managed by another agency
- Boundary of Wilderness Study Area with a proposed wilderness by another agency
- Boundary of Wilderness Study Area with a futher planning roadless area identified by the U.S.F.S. in RARE II
- Boundary of Wilderness Study Area with contiguous uninventoried roadless Federal lands managed by an agency with authority under the Wilderness Act

District Manager
Post Office Box 1090
705 Hall Street
Susanville, California 96103
(916) 275-5385

UNITED STATES
DEPARTMENT OF THE INTERIOR
BUREAU OF LAND MANAGEMENT
CALIFORNIA STATE OFFICE

WILDERNESS INTENSIVE INVENTORY

July, 1979

Bureau of Land Management
Library
Bldg. 50, Denver Federal Center
Denver, CO 80225

MAP 02-E

MAP 02-E

#6240476 ID:88075003 QH76.5 .C2 L346 1979 v.2

R 10 E | R 11 E | R 12 E | R 13 E | R 14 E

T 35 N

T 34 N

T 33 N

T 32 N

CA-020-304

CA-020-303

CA-020-306

CA-020-303A

CA-020-313B

CA-020-313

CA-020-308

R 15 E

R 14 E

R 15 E

R 16 E

R 17 E

T 28 N

T 27 N

T 35 N

T 34 N

T 33 N

T 32 N

T 26 N

T 25 N

HONEY LAKE

DIXIE MOUNTAIN STATE GAME REFUGE

SIERRA ORDNANCE DEPOT

HONEY LAKE VALLEY

CA-020-402

CA-020-403

LASSEN COUNTY

WASHOE COUNTY

CALIFORNIA NEVADA

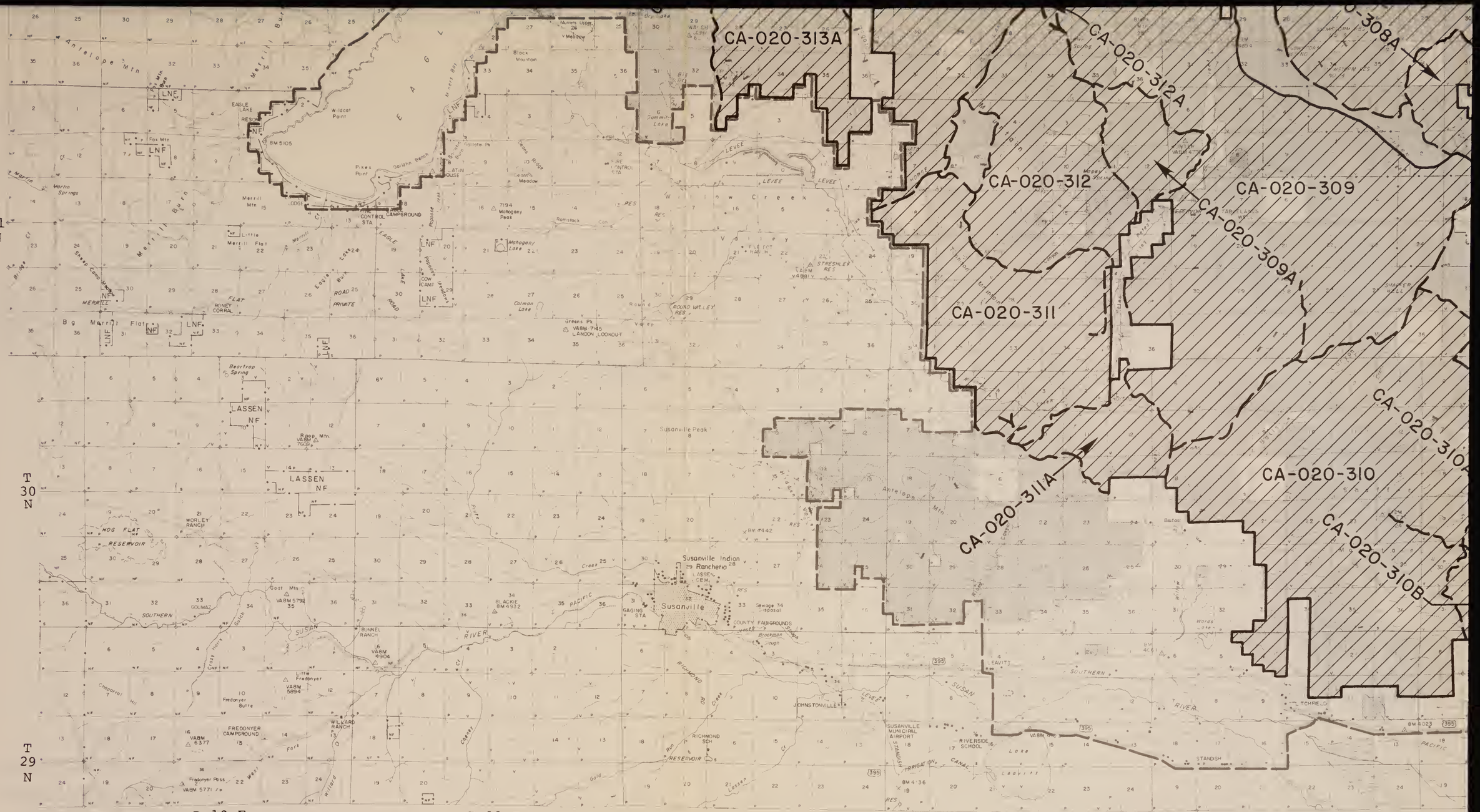

(from Initial I

MAP 02-E

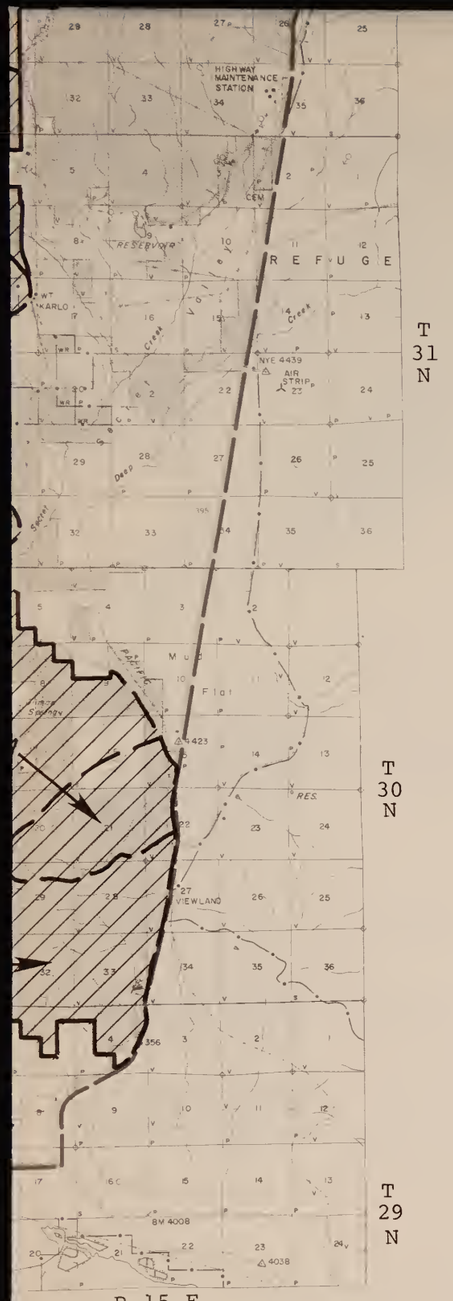

nventory Map 02-04)

(from Initial Inventory Map 02-05)

LEGEND

Public lands administered by the Bureau of Land Management.

(Size equals aproximately 5,000 acres.)

Areas identified in the initial inventory as not being suitable for identification as Wilderness Study Areas.

CA-000-000

Areas which had an intensive inventory analysis and which do not meet the criteria for identification as Wilderness Study Areas. (Dashed line denotes road.)

CA-000-000

Areas which had an intensive inventory analysis and have been identified as a Wilderness Study Area (WSA) (Dashed line denotes road.)

Boundary of Wilderness Study Area with an existing wilderness managed by another agency.

Boundary of Wilderness Study Area with a proposed wilderness by another agency.

Boundary of Wilderness Study Area with a futher planning roadless area identified by the U.S.F.S. in RARE II.

Boundary of Wilderness Study Area with contiguous uninventoried roadless Federal lands managed by cn agency with authority under the Wilderness Act.

District Manager
Post Office Box 1090
705 Hall Street
Susanville, California 96103
(916) 275-5385

UNITED STATES
DEPARTMENT OF THE INTERIOR
BUREAU OF LAND MANAGEMENT
CALIFORNIA STATE OFFICE

WILDERNESS
INTENSIVE INVENTORY

July, 1979

Bureau of Land Management
Library
Bldg 50 Denver Federal Center
Denver, CO 80225

MAP 02-E

#6240476 ID:88075003 QH76.5 .C2 L346 1979 v.2

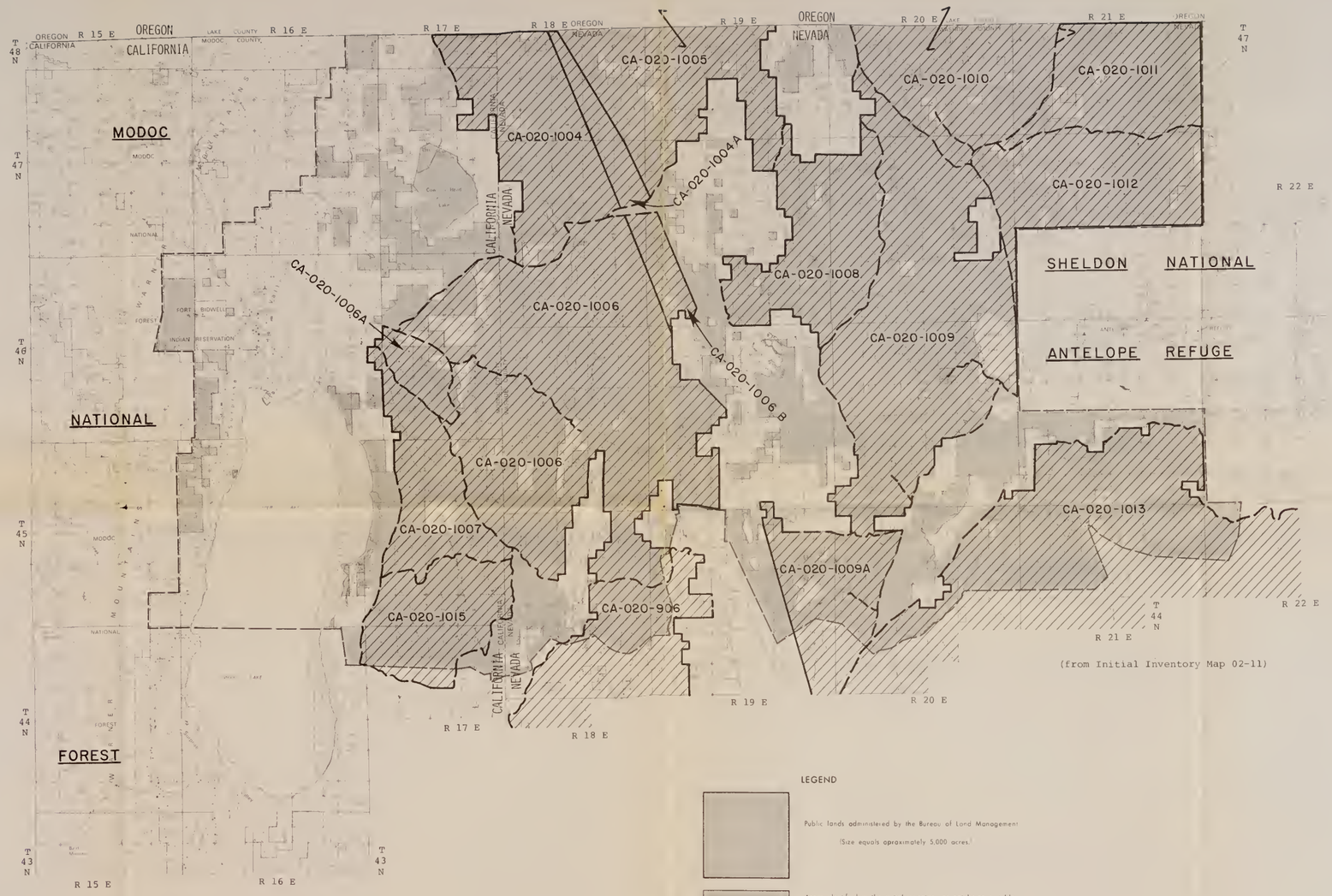

(from Initial Inventory Map 02-11)

LEGEND

- Public lands administered by the Bureau of Land Management (Size equals approximately 5,000 acres.)
- Areas identified in the initial inventory as not being suitable for identification as Wilderness Study Areas.
- CA-000-000 — Areas which had an intensive inventory analysis and which do not meet the criteria for identification as Wilderness Study Areas. (Dashed line denotes road)
- CA-000-000 — Areas which had an intensive inventory analysis and have been identified as a Wilderness Study Area (WSA)." (Dashed line denotes road.)
- Boundary of Wilderness Study Area with an existing wilderness managed by another agency.
- Boundary of Wilderness Study Area with a proposed wilderness by another agency.
- Boundary of Wilderness Study Area with a futher planning roadless area identified by the U.S.F.S. in RARE II.
- Boundary of Wilderness Study Area with contiguous uninventoried roadless Federal lands managed by an agency with authority under the Wilderness Act

District Manager
Post Office Box 1090
705 Hall Street
Susanville, California 96103
(916) 275-5385

UNITED STATES
DEPARTMENT OF THE INTERIOR
BUREAU OF LAND MANAGEMENT
CALIFORNIA STATE OFFICE

WILDERNESS INTENSIVE INVENTORY

July, 1979

Bureau of Land Management
Library
Bldg. 50, Denver Federal Center
Denver, CO 80225

MAP 02-F

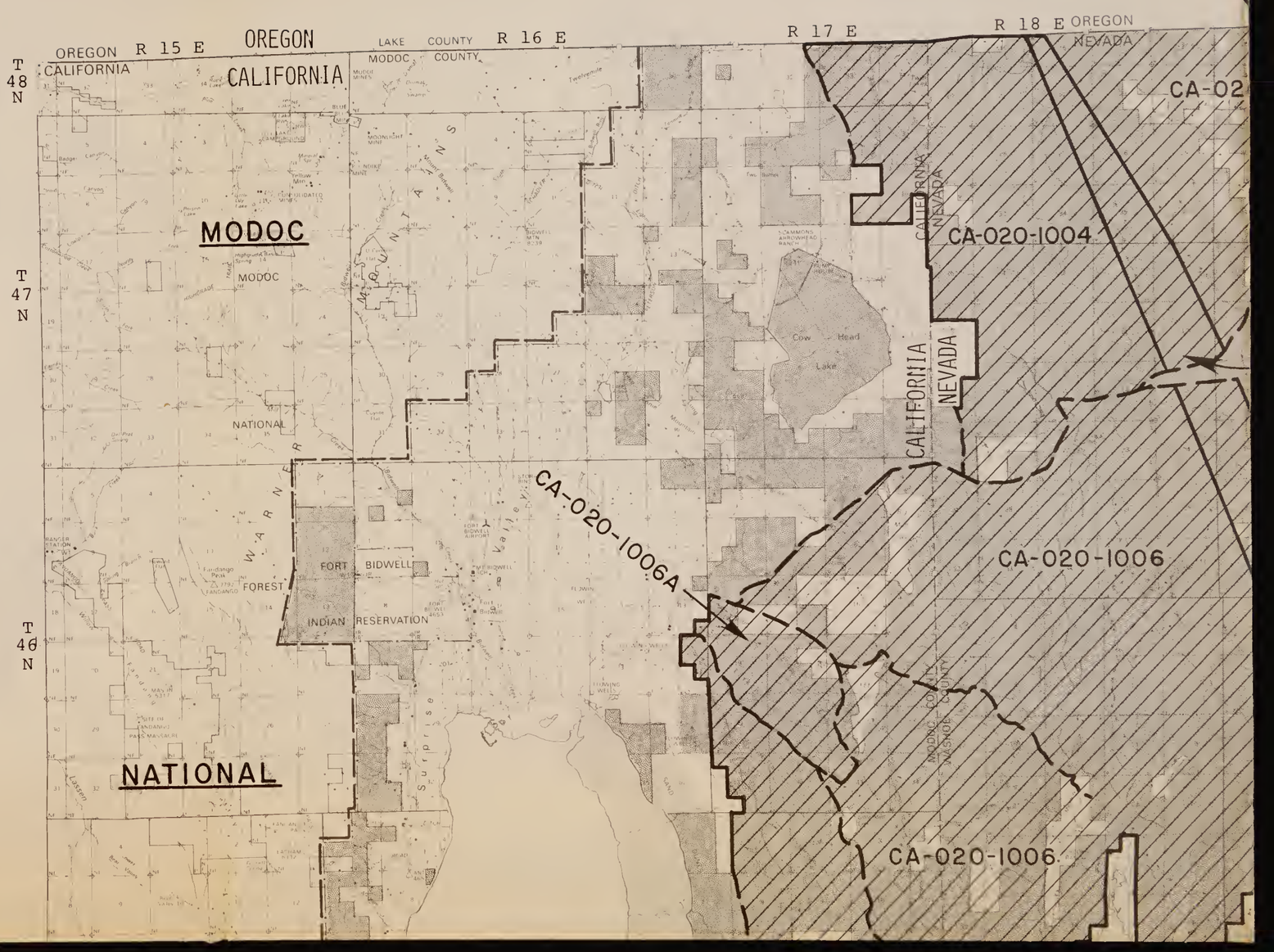
OREGON
CALIFORNIA
R 15 E
OREGON
CALIFORNIA
LAKE COUNTY
MODOC COUNTY
R 16 E
R 17 E
R 18 E
OREGON
NEVADA
T 48 N
T 47 N
T 46 N
MODOC
NATIONAL
FOREST
FORT BIDWELL
INDIAN RESERVATION
WARNER MOUNTAINS
Warner Valley
Surprise Valley
Cow Head Lake
CALIFORNIA
NEVADA
CA-02
CA-020-1004
CA-020-1006A
CA-020-1006
CA-020-1006
MODOC COUNTY
NEVADA

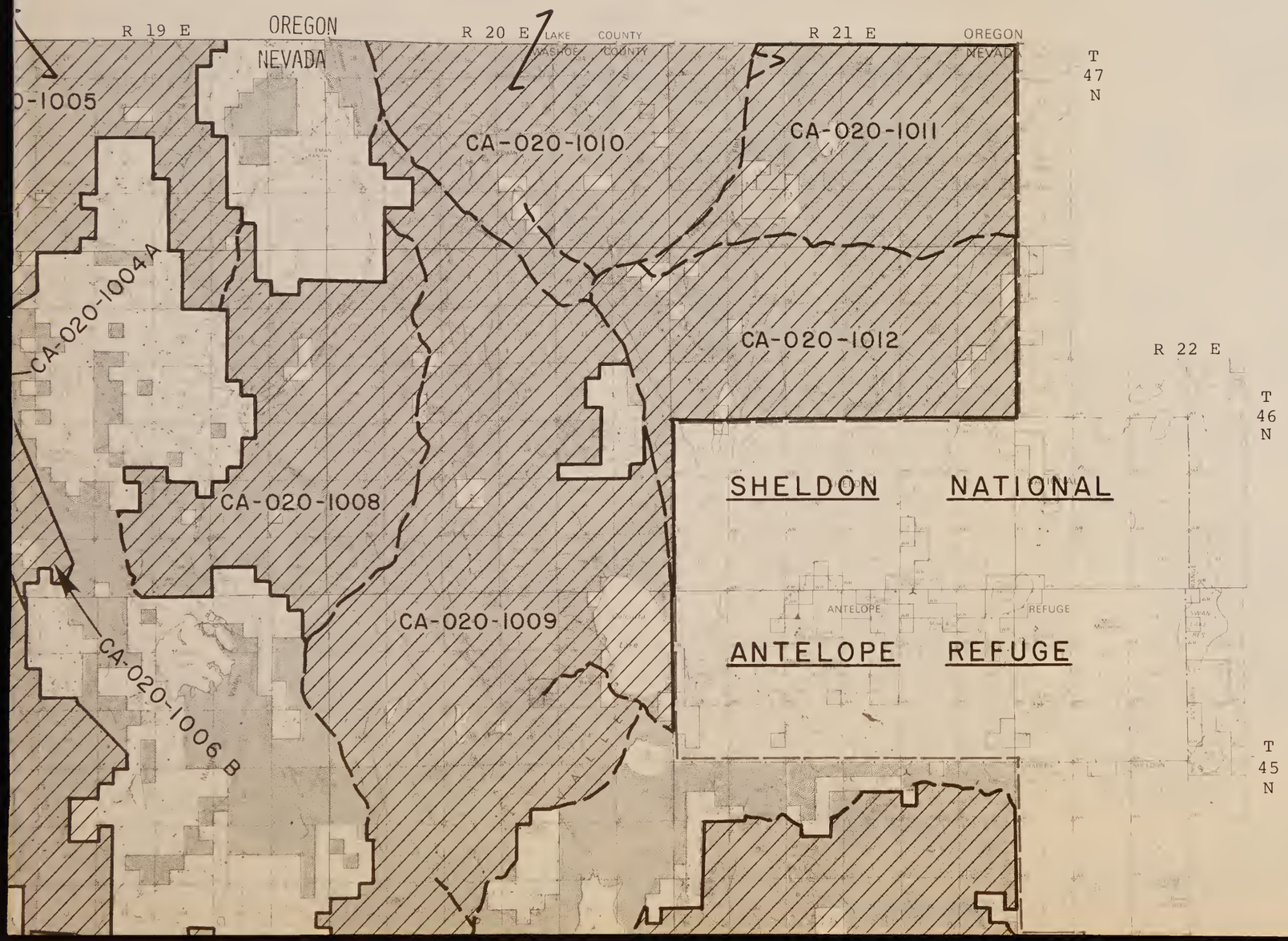
R 19 E
OREGON
NEVADA
R 20 E
LAKE COUNTY
R 21 E
OREGON
NEVADA
T 47 N
CA-020-1005
CA-020-1010
CA-020-1011
CA-020-1004A
CA-020-1012
R 22 E
T 46 N
SHELDON NATIONAL
ANTELOPE REFUGE
CA-020-1008
CA-020-1009
CA-020-1006 B
T 45 N

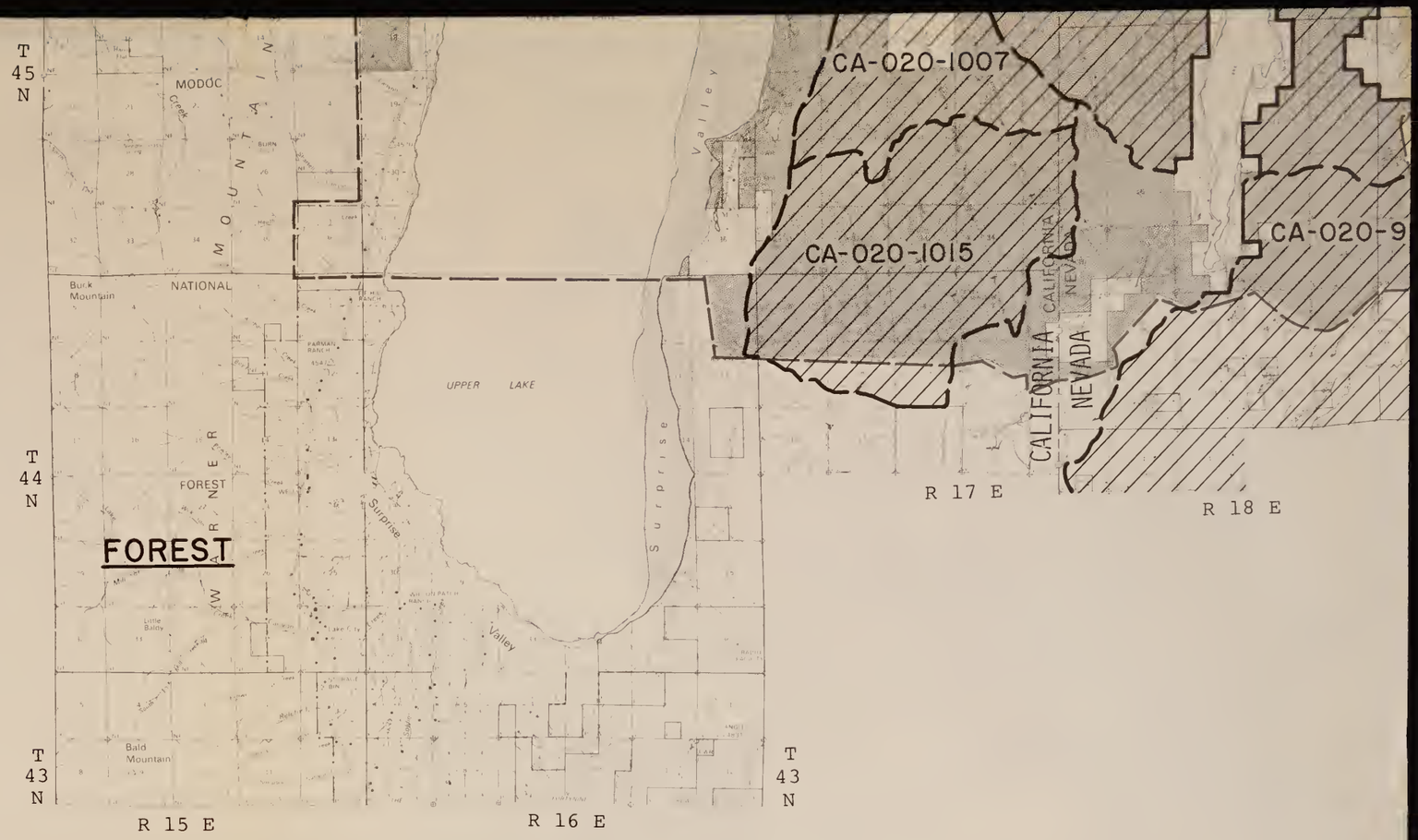

District Manager
Post Office Box 1090
705 Hall Street
Susanville, California 96103
(916) 275-5385

MAP 02-F

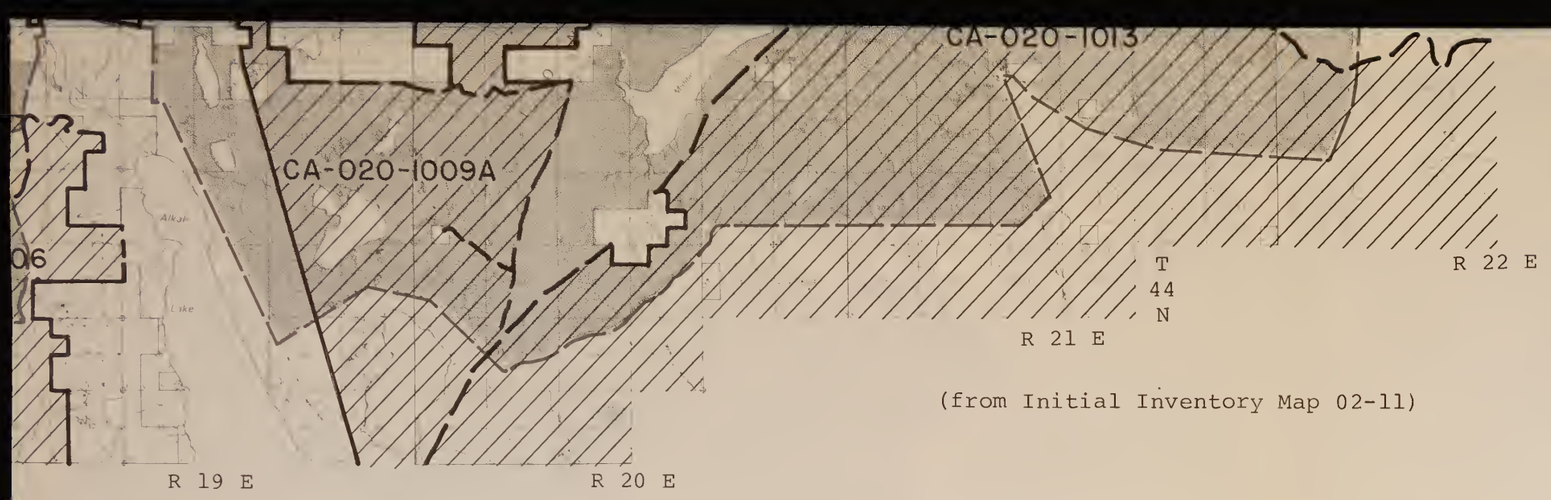

(from Initial Inventory Map 02-11)

LEGEND

Public lands administered by the Bureau of Land Management.
(Size equals aproximately 5,000 acres.)

Areas identified in the initial inventory as not being suitable for identificatian as Wilderness Study Areas.

CA-000-000 — Areas which had an intensive inventory analysis and which do not meet the criteria far identification as Wilderness Study Areas. (Dashed line denotes road.)

CA-000-000 — Areas which had an intensive inventory analysis and have been identified as a Wilderness Study Area (WSA). (Dashed line denates road.)

Baundary of Wilderness Study Area with an existing wilderness managed by another agency.

Boundary of Wilderness Study Area with a propased wilderness by another agency.

Boundary of Wilderness Study Area with a futher planning roadless area identified by the U.S.F.S. in RARE II.

Baundary of Wilderness Study Area with contiguaus uninventoried roadless Federal lands managed by an agency with authority under the Wilderness Act.

UNITED STATES
DEPARTMENT OF THE INTERIOR
BUREAU OF LAND MANAGEMENT
CALIFORNIA STATE OFFICE

WILDERNESS
INTENSIVE INVENTORY

July, 1979

Bureau of Land Management
Library
Bldg. 50 Denver Federal Center
Denver, CO 80225

MAP 02-F

Bureau of Land Management
Library
Bldg. 50 Denver Federal Center
Denver, CO 80225

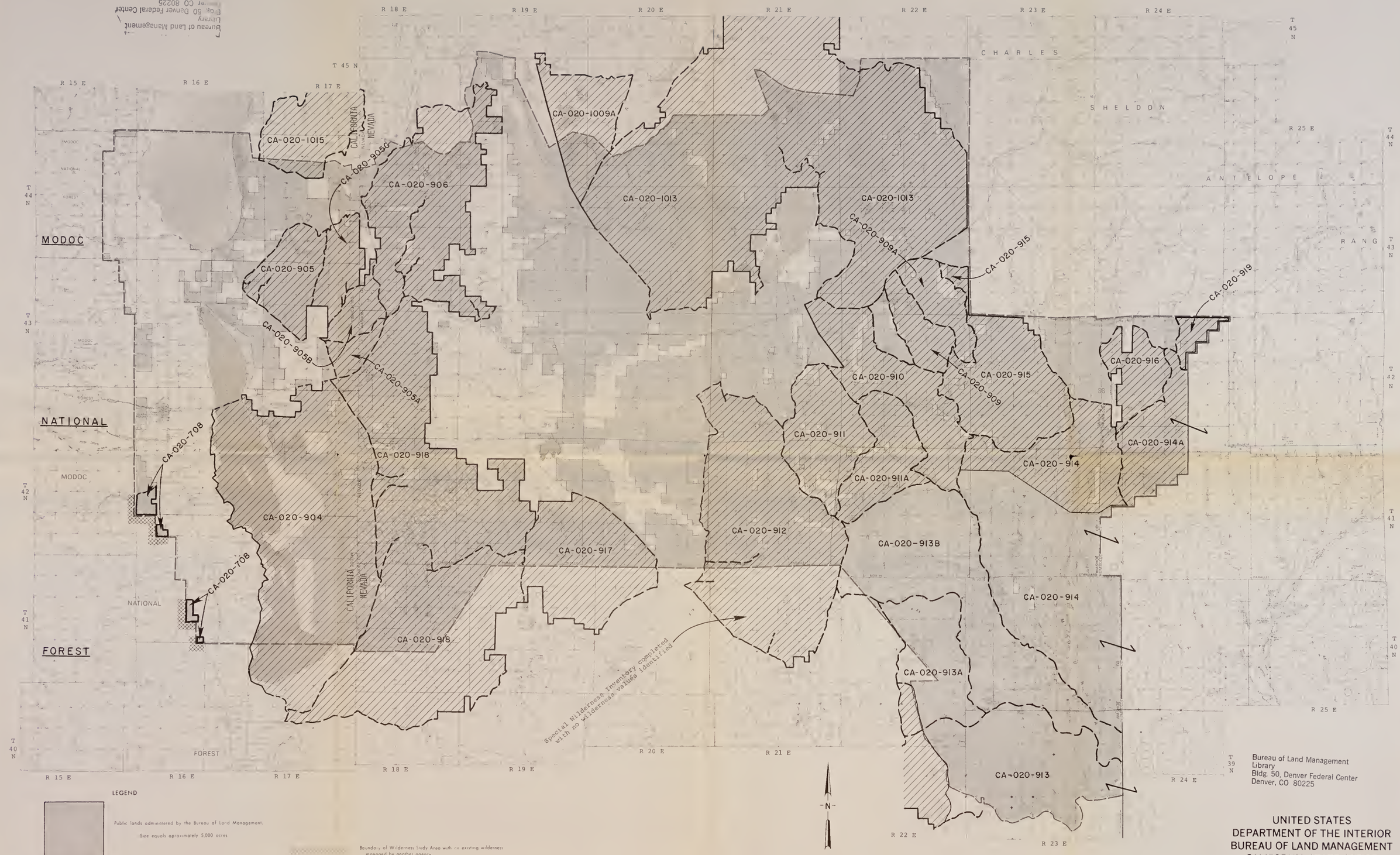

(from Initial Inventory map 02-10)

LEGEND

- Public lands administered by the Bureau of Land Management. Size equals approximately 5,000 acres
- Areas identified in the initial inventory as not being suitable for identification as Wilderness Study Areas
- CA-000-000 — Areas which had an intensive inventory analysis and which do not meet the criteria for identification as Wilderness Study Areas. (Dashed line denotes road.
- CA-000-000 — Areas which had an intensive inventory analysis and have been identified as a Wilderness Study Area. WSA: Dashed line denotes road.
- Boundary of Wilderness Study Area with no existing wilderness managed by another agency
- Boundary of Wilderness Study Area with a proposed wilderness by another agency
- Boundary of Wilderness Study Area with a futher planning roadless area identified by the U.S.F.S. in RARE II
- Boundary of Wilderness Study Area with contiguous unninventoried roadless Federal lands managed by an agency with authority under the Wilderness Act

District Manager
Post Office Box 1090
705 Hall Street
Susanville, California 96103
(916) 275-5385

T 39 N
Bureau of Land Management
Library
Bldg. 50, Denver Federal Center
Denver, CO 80225

UNITED STATES
DEPARTMENT OF THE INTERIOR
BUREAU OF LAND MANAGEMENT
CALIFORNIA STATE OFFICE

WILDERNESS INTENSIVE INVENTORY

July, 1979

MAP 02-G

Bureau of Land Management
Library
Denver
MAP 02-G
#624046 ID:80075003
QH76.5.C2 L346 1979 v.2

Bureau of Land Management
Library
Bldg. 50, Denver Federal Center
Denver CO 80225

R 15 E
R 16 E
R 17 E
R 18 E
R 19 E
R 20 E
T 45 N
T 44 N
T 43 N

CA-020-1015
CA-020-905C
CA-020-906
CA-020-1009A
CA-020-1013
CA-020-905
CA-020-905B
CA-020-905A
CA-020-708

CALIFORNIA
NEVADA

MODOC
NATIONAL
FOREST

R 21 E

R 22 E

R 23 E

R 24 E

T 45 N

CHARLES

SHELDON

R 24½ E

R 25 E

T 44 N

ANTELOPE

RANG

T 43 N

T 42 N

CA-020-1013

CA-020-909A

CA-020-915

CA-020-919

CA-020-916

CA-020-910

CA-020-909

CA-020-915

CA-020-911

CA-020-914A

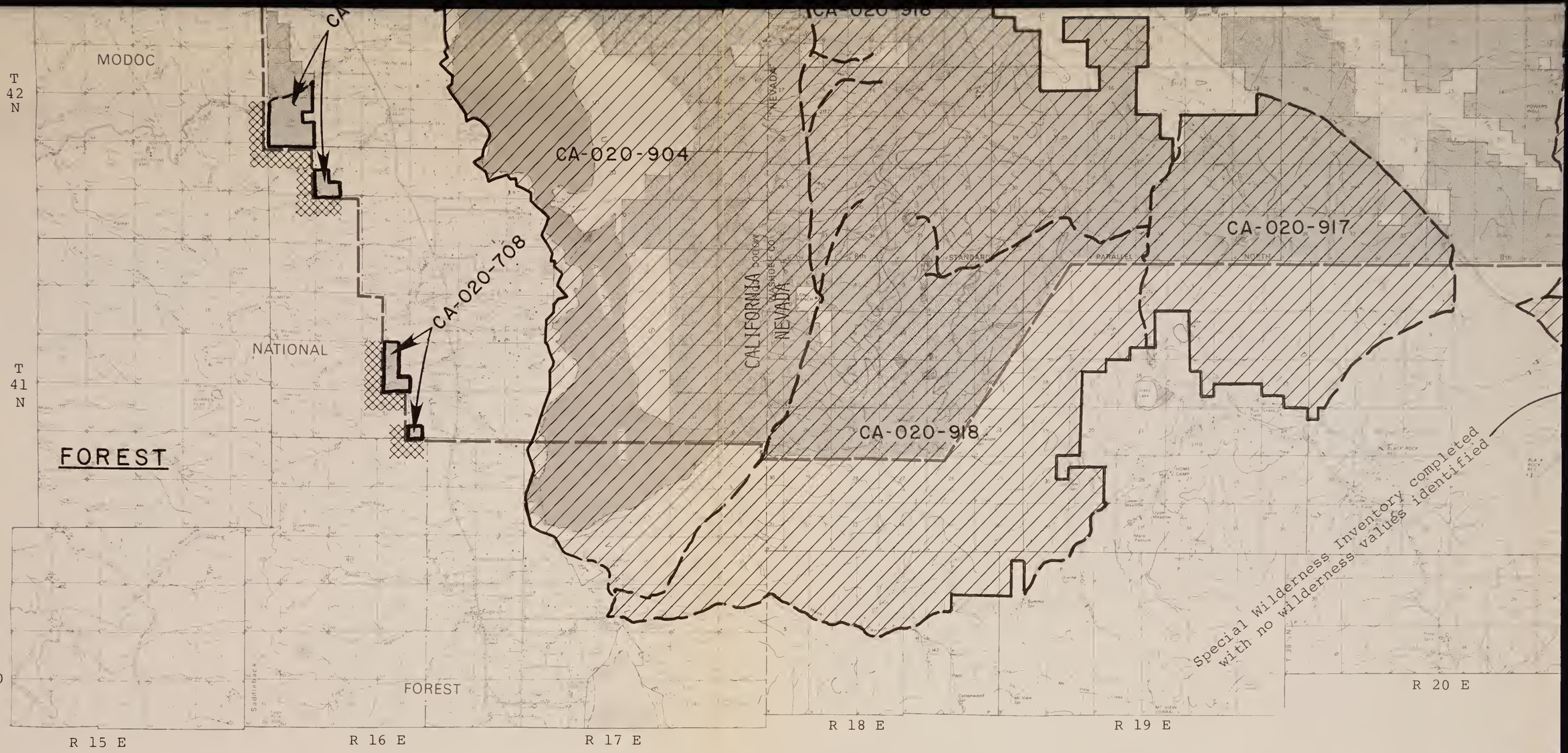

LEGEND

Public lands administered by the Bureau of Land Management.

(Size equals aproximately 5,000 acres.)

Areas identified in the initial inventory as not being suitoble for identification as Wilderness Study Areas.

CA-000-000 — Areas which had an intensive inventory analysis and which do not meet the criteria for identification as Wilderness Study Areas. (Dashed line denates road.)

CA-000-000 — Areas which had an intensive inventary analysis and have been identified as a Wilderness Study Area (WSA). (Dashed line denates road.)

Boundary of Wilderness Study Area with an existing wilderness managed by another agency.

Boundary af Wilderness Study Area with a proposed wilderness by another agency.

Boundary of Wilderness Study Area with a futher planning roadless area identified by the U.S.F.S. in RARE II.

Boundary of Wilderness Study Area with contiguaus uninventoried roadless Federal lands managed by an agency with authority under the Wilderness Act.

District Manager
Post Office Box 1090
705 Hall Street
Susanville, California 96103
(916) 275-5385

MAP 02-G

(from Initial Inventory map 02-10)

Bureau of Land Management
Library
Bldg. 50, Denver Federal Center
Denver, CO 80225

UNITED STATES
DEPARTMENT OF THE INTERIOR
BUREAU OF LAND MANAGEMENT
CALIFORNIA STATE OFFICE

WILDERNESS
INTENSIVE INVENTORY

July, 1979

Bureau of Land Management
Library
Bldg. 50, Denver Federal Center
Denver, CO 80225

#6240476 ID:88075003

QH76.5 .C2 L346 1979 v.2

MAP 02-G

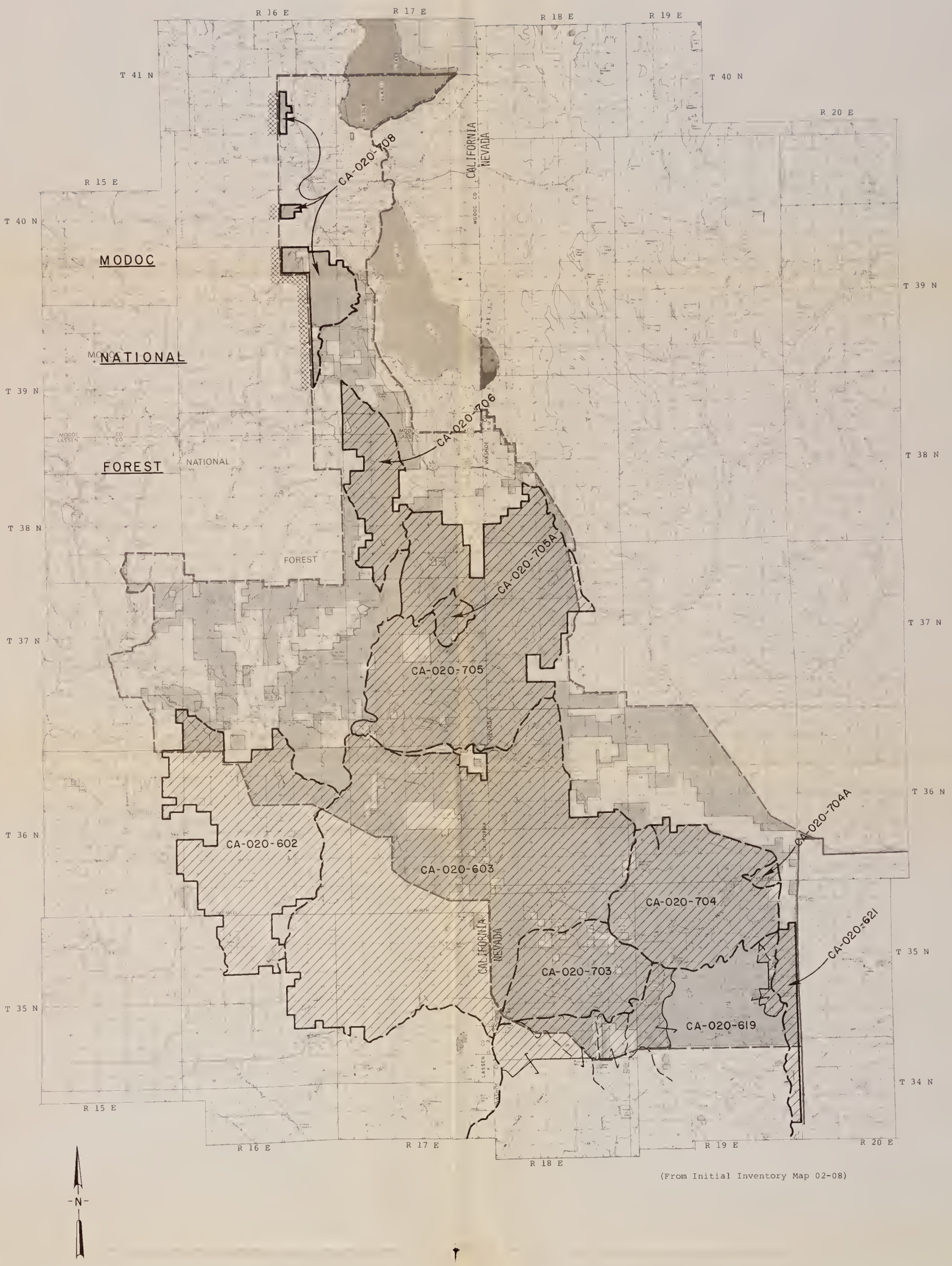

(From Initial Inventory Map 02-08)

LEGEND

Public lands administered by the Bureau of Land Management.
(Size equals approximately 5,000 acres)

Areas identified in the initial inventory as not being suitable for identification as Wilderness Study Areas.

CA-000-000 — Areas which had an intensive inventory analysis and which do not meet the criteria for identification as Wilderness Study Areas. (Dashed line denotes road.)

CA-000-000 — Areas which had an intensive inventory analysis and have been identified as a Wilderness Study Area (WSA)" (Doshed line denotes road.)

Boundary of Wilderness Study Area with an existing wilderness managed by another agency

Boundary of Wilderness Study Area with a proposed wilderness by another agency

Boundary of Wilderness Study Area with a futher planning roadless area identified by the U.S.F.S. in RARE II

Boundary of Wilderness Study Area with contiguous uninventoried roadless Federal lands managed by an agency with authority under the Wilderness Act

District Manager
Post Office Box 1090
705 Hall Street
Susanville, California 96103
(916) 275-5385

UNITED STATES
DEPARTMENT OF THE INTERIOR
BUREAU OF LAND MANAGEMENT
CALIFORNIA STATE OFFICE

WILDERNESS
INTENSIVE INVENTORY

July, 1979

MAP 02-H

MAP 02-H

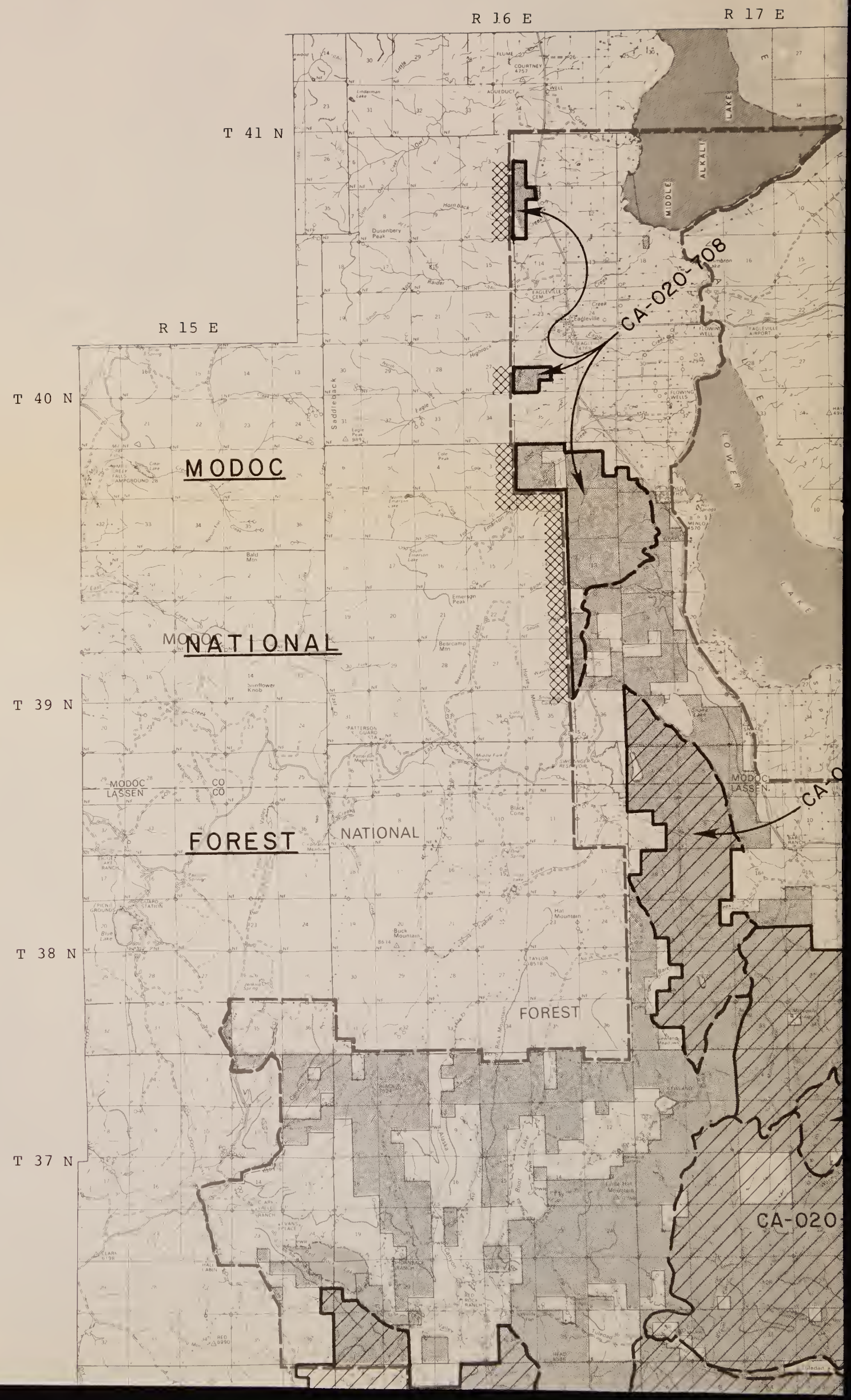
R 16 E
R 17 E
R 15 E
T 41 N
T 40 N
T 39 N
T 38 N
T 37 N
MODOC
NATIONAL
FOREST
MODOC
NATIONAL
FOREST
CA-020-408
CA-020-
MODOC
LASSEN
CO
CO
MODOC
LASSEN
ALKALI
LAKE
LOWER
LAKE
Dusenbery Peak
Saddleback
Eagle Peak
Bald Mtn
Emerson Peak
Bearcamp Mtn
Sunflower Knob
Buck Mountain
Hat Mountain
Rock Mountain
Black Cone
Little Hat Mountain
Eagleville
Courtney
Aqueduct
Well
Linderman Lake
Middle Alkali Lake
Lower Alkali Lake
Flowing Wells
Eagleville Airport
Patterson Guard Station
Blue Lake Guard Station
Mill Creek Falls Campground
Picnic Grounds
Evans Place
Red Rock Ranch
Hornbrook Ranch
Bare Ranch
Flume
Little Hamback
Hamback
Raider
Highrock
Eagle
Cole Peak
Emerson
Alaska
Boot
Valley
Fuledad
Taylor 8518
Red 8990
Clara 6196
Eagle Peak 9849

R 18 E

R 19 E

R 20 E

T 40 N

T 39 N

T 38 N

T 37 N

CALIFORNIA
NEVADA

MODOC CO

WASHOE CO

CA-020-705A

020-706

-705

Little Antelope Spr

Grass Lake

Tom Spr

Lower Meadow

Mare Pasture

Dunne Spr

Summit Spr

Hays Canyon

T 39 ½ N

Pinto Spr

PWR

Cottonwood Spr

Mt View Spr

Mt View Creek

MT VIEW CORRAL

Mahogany Lake

12 POLE CAMP

Hays Canyon Peak

Breser Spr

Upper Rock Spr

Rock Spr

Jack Knife Spr

Packsaddle Spr

NOLAN RANCH

Boatwell Canyon

Campbell Creek

CAMP MINE

Bare Ranch Airport

Fort

Well Creek

Lost Creek

WELL

DUCK

NEVADA

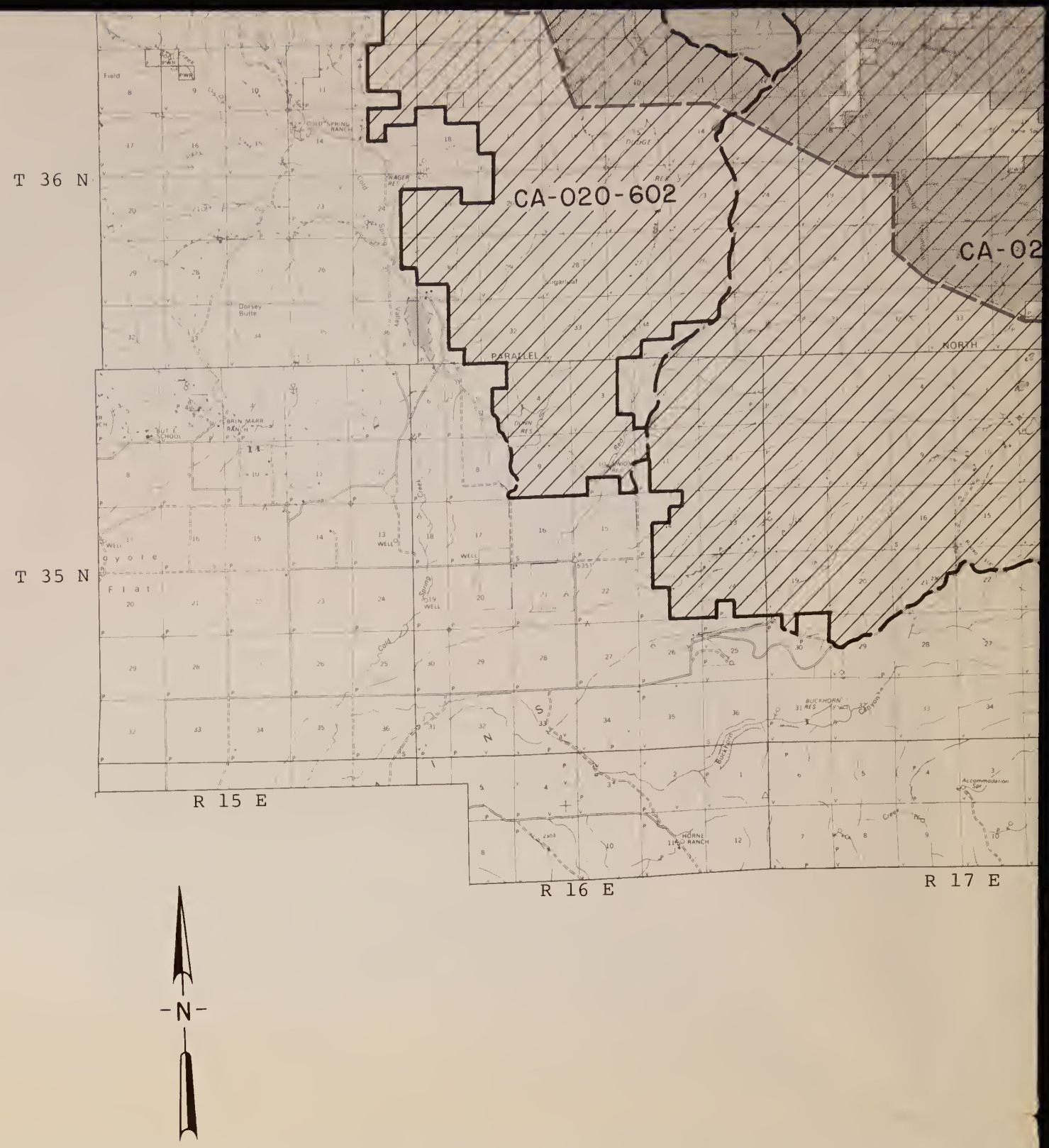

LEGEND

Public lands administered by the Bureau of Land Management.

(Size equals apraximately 5,000 acres.)

Areas identified in the initial inventary as nat being suitable far identification as Wilderness Study Areas.

CA-000-000

Areas which had an intensive inventory analysis and which do not meet the criteria far identification as Wilderness Study Areas. (Dashed line denotes road.)

CA-000-000

Areas which had an intensive inventory analysis and have been identified as a Wilderness Study Area (WSA). (Dashed line denotes road.)

Boundary af Wilderness Study Area with an existing wilderness managed by another agency.

Baundary of Wilderness Study Area with a propased wilderness by another agency.

Boundary of Wilderness Study Area with a futher planning roadless area identified by the U.S.F.S. in RARE II.

Baundary of Wilderness Study Area with contiguous uninventoried roadless Federal lands managed by an agency with authority under the Wilderness Act.

District Manager
Post Office Box 1090
705 Hall Street
Susanville, California 9610
(916) 275-5385

MAP 02-H

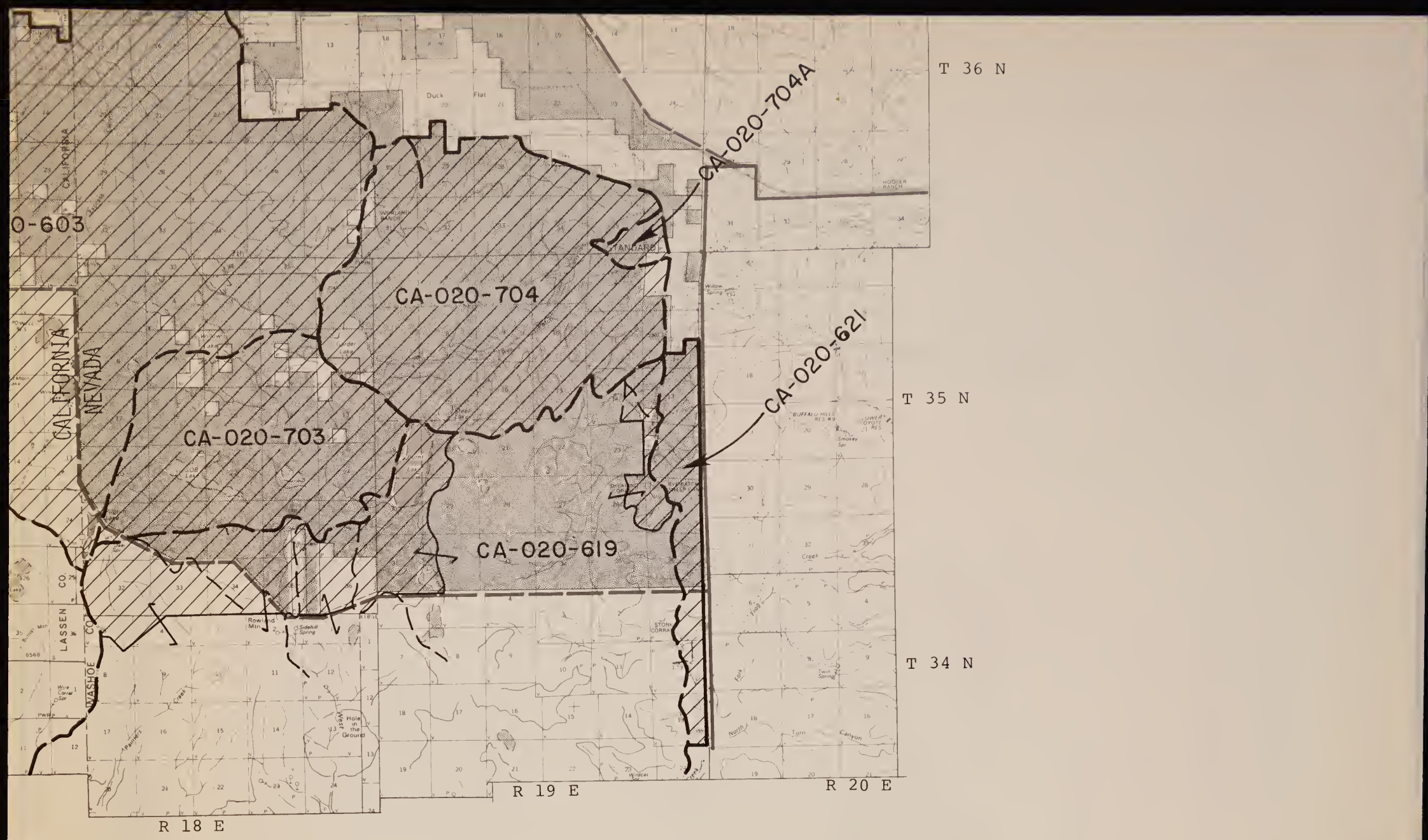

(From Initial Inventory Map 02-08)

UNITED STATES
DEPARTMENT OF THE INTERIOR
BUREAU OF LAND MANAGEMENT
CALIFORNIA STATE OFFICE

WILDERNESS
INTENSIVE INVENTORY

July, 1979

MAP 02-H

Special Wilderness Inventory completed with no wilderness values identified

R 15 E R 16 E R 17 E R 18 E R 19 E R 20 E R 21 E R 22 E R 23 E R 24 E

T 42 N T 41 N T 40 N T 39 N T 38 N T 37 N T 36 N T 35 N

CALIFORNIA NEVADA

MODOC NATIONAL FOREST

CA-020-917 CA-020-912 CA-020-913B CA-020-918 CA-020-811 CA-020-913A CA-020-913B CA-020-806 CA-020-805 CA-020-810 CA-020-804 CA-020-808 CA-020-809 CA-020-913 CA-020-814 CA-020-812 CA-020-813A CA-020-813B CA-020-818 CA-020-813 CA-020-815 CA-020-705 CA-020-822 CA-020-823 CA-020-816 CA-020-819 CA-020-823 CA-020-820 CA-020-821 CA-020-821A

LEGEND

- Public lands administered by the Bureau of Land Management. (Size equals approximately 5,000 acres.)
- Areas identified in the initial inventory as not being suitable for identification as Wilderness Study Areas.
- CA-000-000 — Areas which had an intensive inventory analysis and which do not meet the criteria for identification as Wilderness Study Areas. (Dashed line denotes road.
- CA-000-000 — Areas which had an intensive inventory analysis and have been identified as a Wilderness Study Area (WSA) (Dashed line denotes road
- Boundary of Wilderness Study Area with an existing wilderness managed by another agency
- Boundary of Wilderness Study Area with a proposed wilderness by another agency
- Boundary of Wilderness Study Area with a further planning roadless area identified by the U.S.F.S. in RARE II
- Boundary of Wilderness Study Area with contiguous uninventoried roadless Federal lands managed by an agency with authority under the Wilderness Act

District Manager
Post Office Box 1090
705 Hall Street
Susanville, California 96103
(916) 257-5385

(from Initial Inventory map 02-09)

UNITED STATES
DEPARTMENT OF THE INTERIOR
BUREAU OF LAND MANAGEMENT
CALIFORNIA STATE OFFICE

WILDERNESS INTENSIVE INVENTORY

July, 1979

Bureau of Land Management
Library
Bldg. 50, Denver Federal Center
Denver, CO 80225

Bureau of Land Management
Library
Bldg. 50, Denver Federal Center
Denver, CO 80225

MAP 02-I

MAP 02-I

#6240476 ID:33075003 QH76.5 .C2 L346 1979 v.2

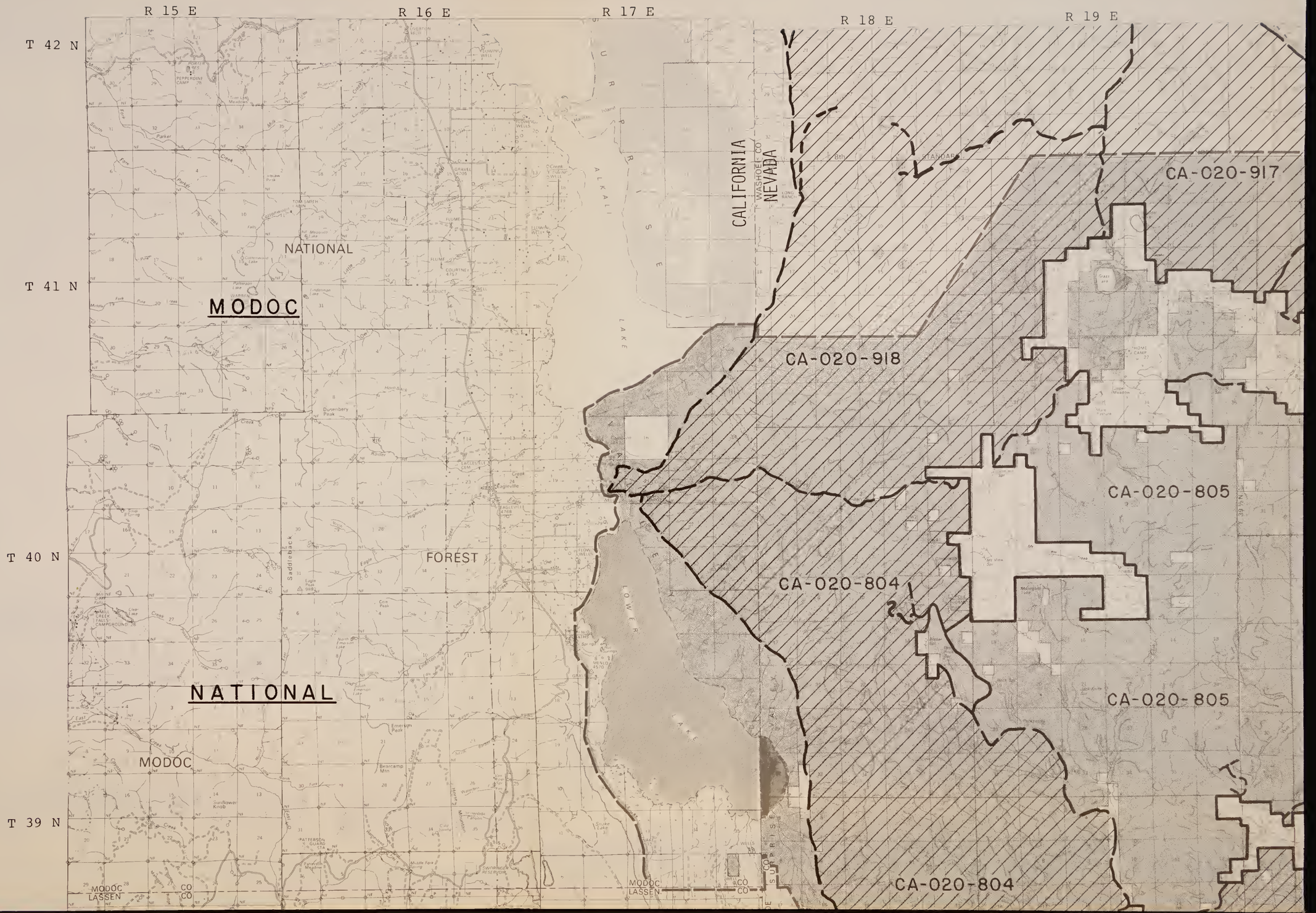
R 15 E
R 16 E
R 17 E
R 18 E
R 19 E
T 42 N
T 41 N
T 40 N
T 39 N
NATIONAL
MODOC
FOREST
NATIONAL
MODOC
CALIFORNIA
NEVADA
WASHOE CO
CA-020-917
CA-020-918
CA-020-805
CA-020-804
CA-020-805
CA-020-804
ALKALI
LAKE
LOWER
MODOC
LASSEN
CO
CO

Special Wilderness Inventory completed
with no wilderness values identified
R 20 E
R 21 E
R 22 E
R 23 E
R 24 E
T 41 N
T 40 N
T 39 N
T 38 N
CA-020-913B
CA-020-912
CA-020-811
CA-020-913A
CA-020-913B
CA-020-806
CA-020-810
CA-020-808
CA-020-809
CA-020-913
CA-020-814
CA-020-812
WASHOE
HUMBOLDT
STANDARD
NORTH
8th
High
Rock
Lake

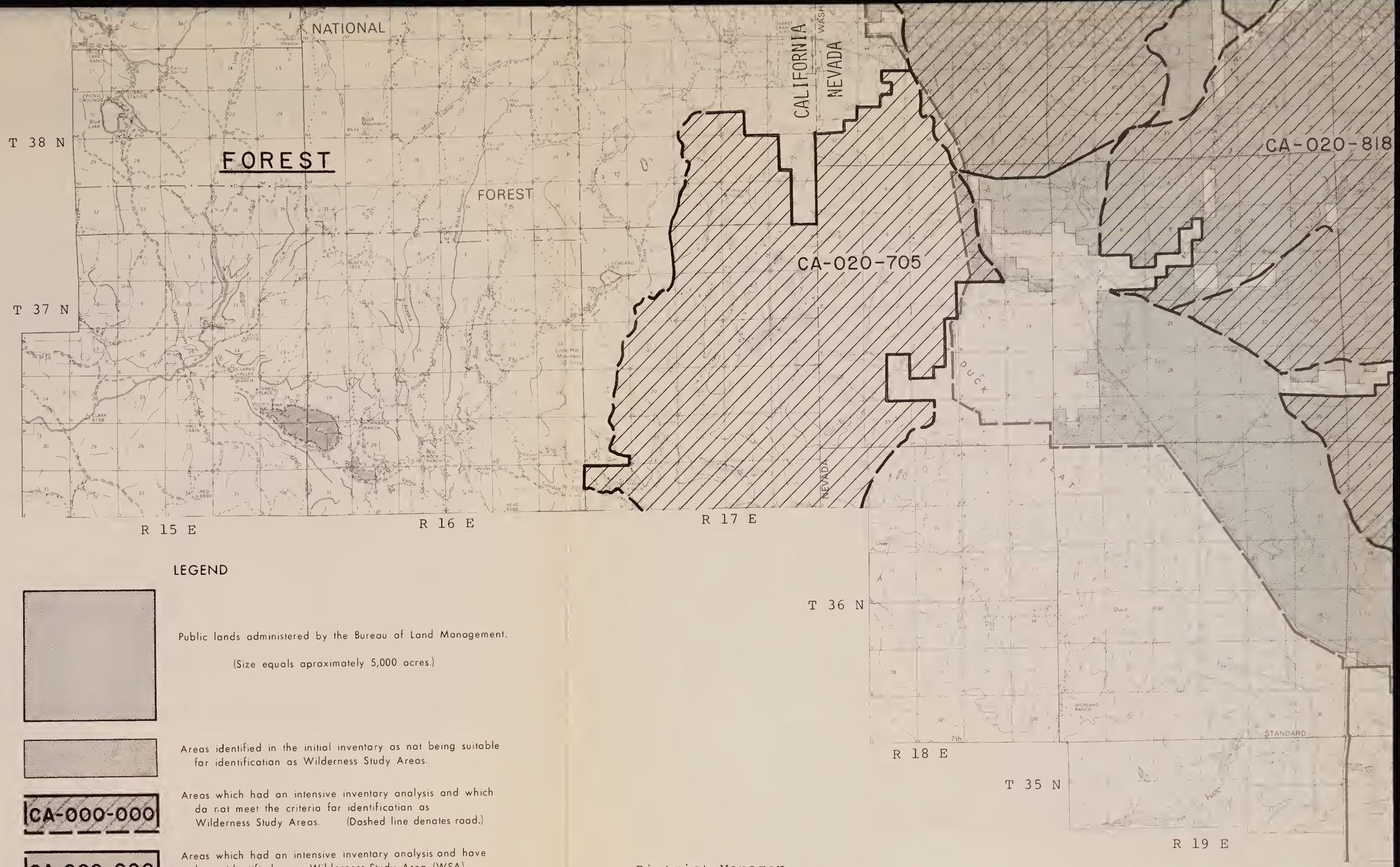

LEGEND

Public lands administered by the Bureau of Land Management.

(Size equals apraximately 5,000 acres.)

Areas identified in the initial inventary as nat being suitable far identificatian as Wilderness Study Areas.

CA-000-000

Areas which had an intensive inventary analysis and which da nat meet the criteria far identificatian as Wilderness Study Areas. (Dashed line denates raad.)

CA-000-000

Areas which had an intensive inventary analysis and have been identified as a Wilderness Study Area (WSA). (Dashed line denates raad.)

Baundary af Wilderness Study Area with an existing wilderness managed by anather agency.

Boundary af Wilderness Study Area with a praposed wilderness by anather agency.

Baundary af Wilderness Study Area with a futher planning raadless area identified by the U.S.F.S. in RARE II.

Baundary af Wilderness Study Area with contiguaus uninventaried raadless Federal lands managed by an agency with authority under the Wilderness Act.

Bureau of Land Management
Library
Bldg. 50, Denver Federal Center
Denver, CO 80225

MAP 02-I

District Manager
Post Office Box 1090
705 Hall Street
Susanville, California 96103
(916) 257-5385

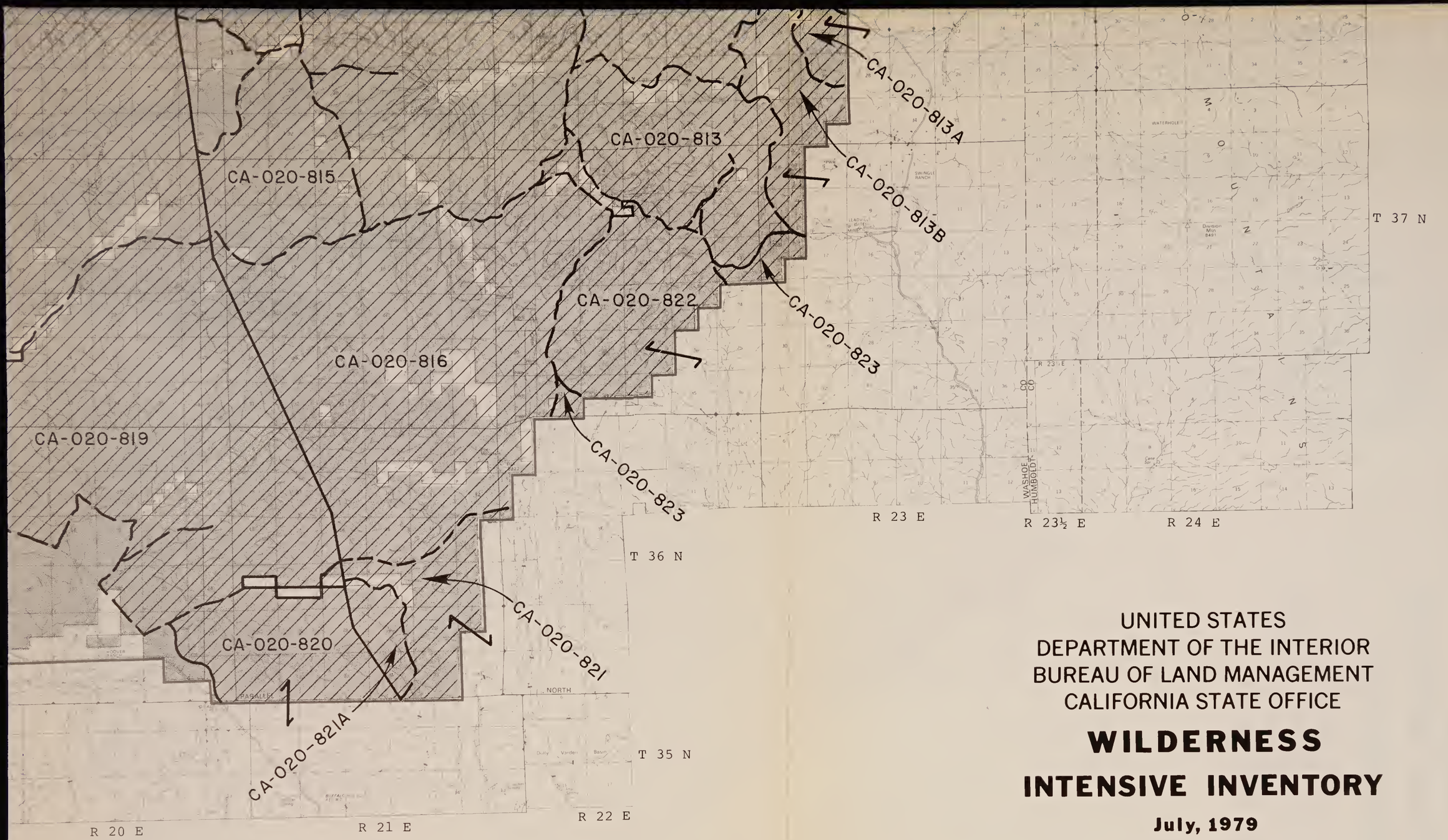

(from Initial Inventory map 02-09)

UNITED STATES
DEPARTMENT OF THE INTERIOR
BUREAU OF LAND MANAGEMENT
CALIFORNIA STATE OFFICE

WILDERNESS
INTENSIVE INVENTORY

July, 1979

Bureau of Land Management
Library
Bldg. 50, Denver Federal Center
Denver, CO 80225

MAP 02-I

#6240476 ID:88075003 QH76.5 .C2 L346 1979 v.2

(from Initial Inventory map 02-07)

LEGEND

Public lands administered by the Bureau of Land Management (Size equals apraximately 5,000 acres.)

Areas identified in the initial inventory as not being suitable for identification as Wilderness Study Areas

CA-000-000 Areas which had an intensive inventory analysis and which do not meet the criteria for identification as Wilderness Study Areas (Dashed line denotes road

CA-000-000 Areas which had an intensive inventory analysis and have been identified as a Wilderness Study Area WSA Dashed line denotes road

Boundary of Wilderness Study Area with an existing wilderness managed by another agency

Boundary of Wilderness Study Area with a proposed wilderness by another agency

Boundary of Wilderness Study Area with a futher planning roadless area identified by the USFS in RARE II

Boundary of Wilderness Study Area with contiguous uninventoried roadless Federal lands managed by an agency with authority under the Wilderness Act

-N-

District Manager
Post Office Box 1090
705 Hall Street
Susanville, California 96103
(916) 275-5385

UNITED STATES
DEPARTMENT OF THE INTERIOR
BUREAU OF LAND MANAGEMENT
CALIFORNIA STATE OFFICE

WILDERNESS INTENSIVE INVENTORY

July, 1979

MAP 02-J

MAP 02-J

R 16 E

R 14 E

R 15 E

R 13 E

T 36 N

T 35 N

T 34 N

T 33 N

T 32 N

T 31 N

CA-020-602

CA-020-

CA-020-605A

CA-020-

CA-020-605

CA-020-6

CA-020-605B

CA-020-608

CA-020-608

CA-020-6

BISCAR RESERVOIR

NAT'L. COOP. LAND AND WILDLIFE MANAGEMENT

R 17 E

R 18 E

R 19 E

R 20 E

T 36 N

T 35 N

T 34 N

T 33 N

T 32 N

T 31 N

Instant Study Area

603

604

06

09

A-020-619A

CA-020-703

CA-020-619

CA-020-619B

CA-020-618

CA-020-621

CA-020-619A

CA-020-619D

CA-020-619F

CA-020-619E

CA-020-617A

CA-020-616

CA-020-619C

CA-

CALIFORNIA

NEVADA

Duck Flat

WORLAND RANCH

STANDARD

Garden Lake

Steer Lake

Buffalo Lake

Rye Patch

NORTON PLACE

Wrangler Canyon

Jin Canyon

Spring Canyon

BUFFALO MEADOWS RANCH

BUFFALO HILLS RES #9

LOWER COYOTE 21 RES

Coyote Spring

Smokey Spr

Lower Coyote Spr

Twin Spring

Twin Springs

Grass Mountain

Lake Mountain

Smoke Creek Ranch

Smoke Creek Station

Dasen Station

Mud Lake

Sidehill Spring

Fish Creek

Bull Run Creek

Buffalo Creek

Wildcat Canyon

Stonehouse Canyon

Stockade Canyon

Fish Creek Mountains

Fish Creek Ranch

Heller Ranch

Sherman Place

Twin Peaks

Rhyolite Ridge

Mud Lake Slough

Buffalo Valley

Fish Creek Valley

Smoke Creek Desert

Buffalo Mountains

Fish Creek Mountains

Smoke Creek Mountains

Granite Range

Monte

T 30 N

T 29 N

T 28 N

T 27 N

CA-020-611

CA-020-612

CA-020-612

HONEY LAKE

R 13 E

R 14 E

R 15 E

R 16 E

LEGEND

Public lands administered by the Bureau of Lond Monagement.

(Size equols oproximotely 5,000 acres.)

Areas identified in the initial inventory os not being suitoble for identification as Wilderness Study Areos.

CA-000-000 Areas which hod on intensive inventory onolysis ond which do not meet the criterio for identificotion os Wilderness Study Areos. (Doshed line denotes road.)

CA-000-000 Areas which hod an intensive inventory onolysis ond hove been identified as a Wilderness Study Areo (WSA). (Doshed line denotes rood.)

Boundory of Wilderness Study Areo with an existing wilderness monoged by onother ogency.

Boundory of Wilderness Study Areo with o proposed wilderness by another ogency.

Boundory of Wilderness Study Areo with o futher plonning roodless orea identified by the U.S.F.S. in RARE II.

Boundory of Wilderness Study Areo with contiguous uninventoried roodless Federol londs monoged by on ogency with authority under the Wilderness Act.

MAP 02-J

(from Initial Inve

CA-020-615

CA-020-617

CA-020-620

CA-020-614A

CA-020-615

CA-020-614

CA-020-613

T 30 N

T 29 N

T 28 N

T 27 N

R 17 E

R 18 E

R 19 E

R 20 E

(Inventory map 02-07)

-N-

UNITED STATES
DEPARTMENT OF THE INTERIOR
BUREAU OF LAND MANAGEMENT
CALIFORNIA STATE OFFICE

WILDERNESS
INTENSIVE INVENTORY

July, 1979

District Manager
Post Office Box 1090
705 Hall Street
Susanville, California 96103
(916) 275-5385

MAP 02-J

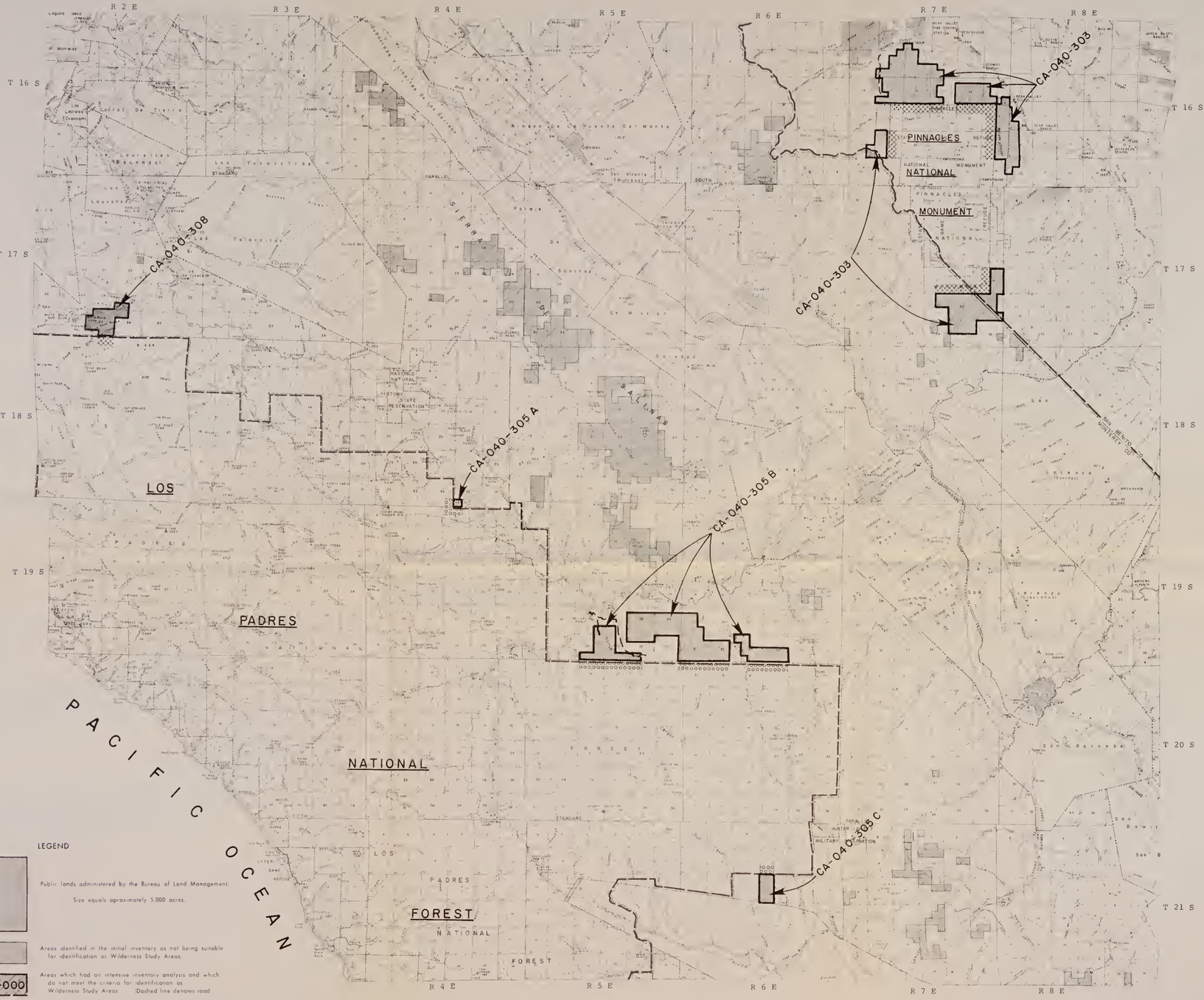

(From Initial Inventory Maps 04-08, 04-09)

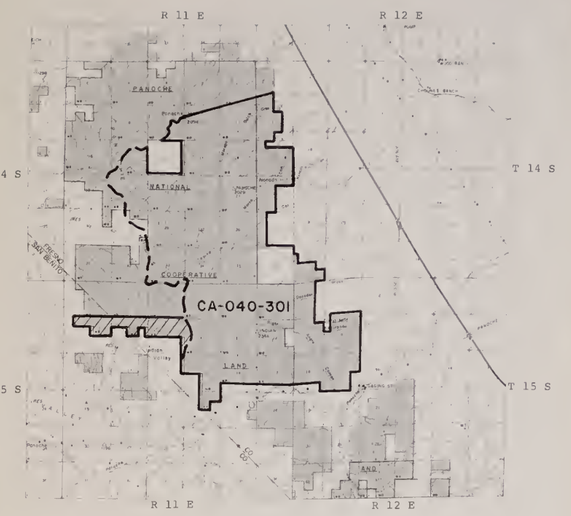

(From Initial Inventory Map 04-07)

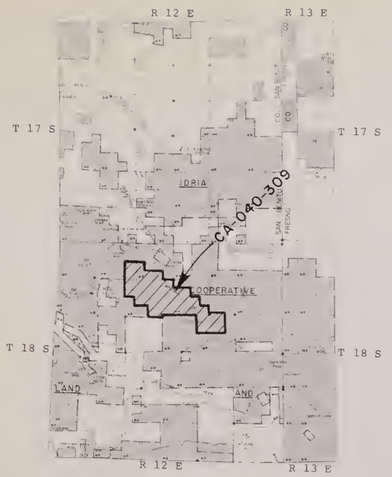

(From Initial Inventory Map 04-10)

LEGEND

Public lands administered by the Bureau of Land Management. Size equals approximately 5,000 acres.

Areas identified in the initial inventory as not being suitable for identification as Wilderness Study Areas.

CA-000-000 — Areas which had an intensive inventory analysis and which do not meet the criteria for identification as Wilderness Study Areas. Dashed line denotes road.

CA-000-000 — Areas which had an intensive inventory analysis and have been identified as a Wilderness Study Area. WSA. Dashed line denotes road.

Boundary of Wilderness Study Area with an existing wilderness managed by another agency.

Boundary of Wilderness Study Area with a proposed wilderness by another agency.

Boundary of Wilderness Study Area with a futher planning roadless area identified by the U.S.F.S. in RARE II.

Boundary of Wilderness Study Area with contiguous uninventoried roadless Federal lands managed by an agency with authority under the Wilderness Act.

District Manager
63 Natoma Street
Folsom, California 95630
(916) 985-4474

MAP 04-K

UNITED STATES
DEPARTMENT OF THE INTERIOR
BUREAU OF LAND MANAGEMENT
CALIFORNIA STATE OFFICE

WILDERNESS
INTENSIVE INVENTORY

July, 1979

Bureau of Land Management
Library
Bldg. 50 Den... Center
Denver CO 80225

MAP 04-K

#6240476 ID 39075003 QH76.5 .C2 L346 1979 v.2

R 2 E | R 3 E | R 4 E | R 5 E | R 6 E

T 16 S

T 17 S

T 18 S

CA-040-308

CA-040-305 A

CA-040-305 B

CA-040-30

LOS PADRES

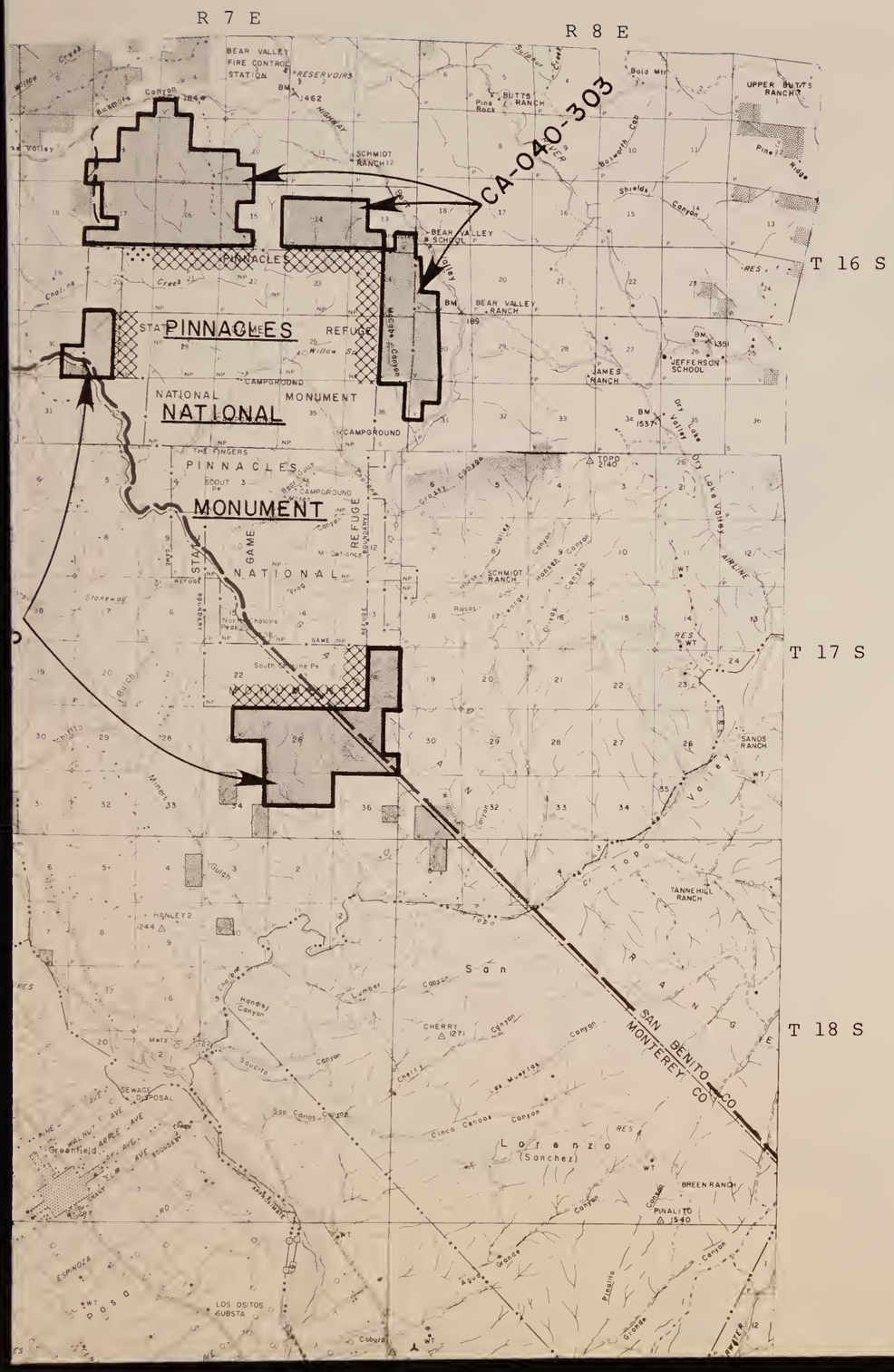

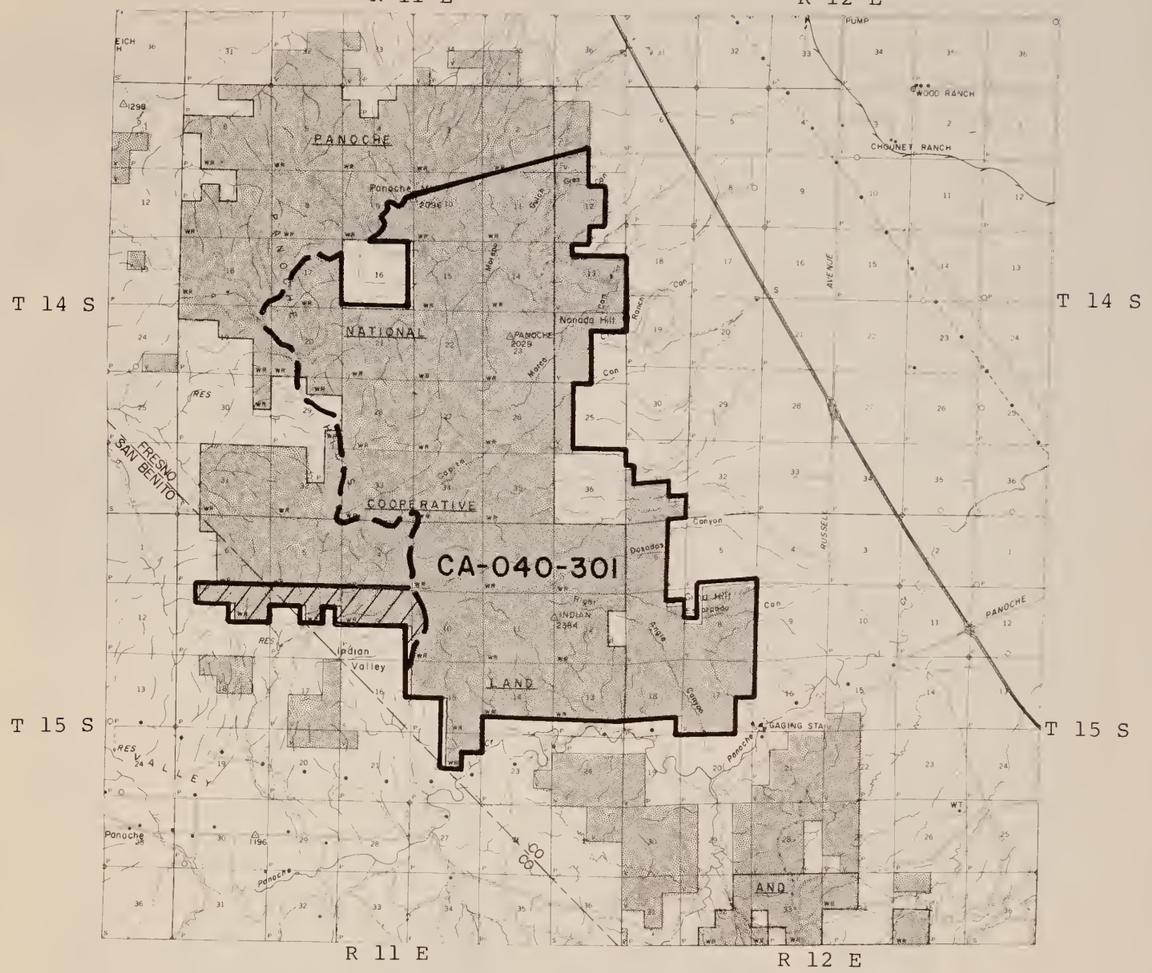

(From Initial Inventory Map 04-07)

T 19 S

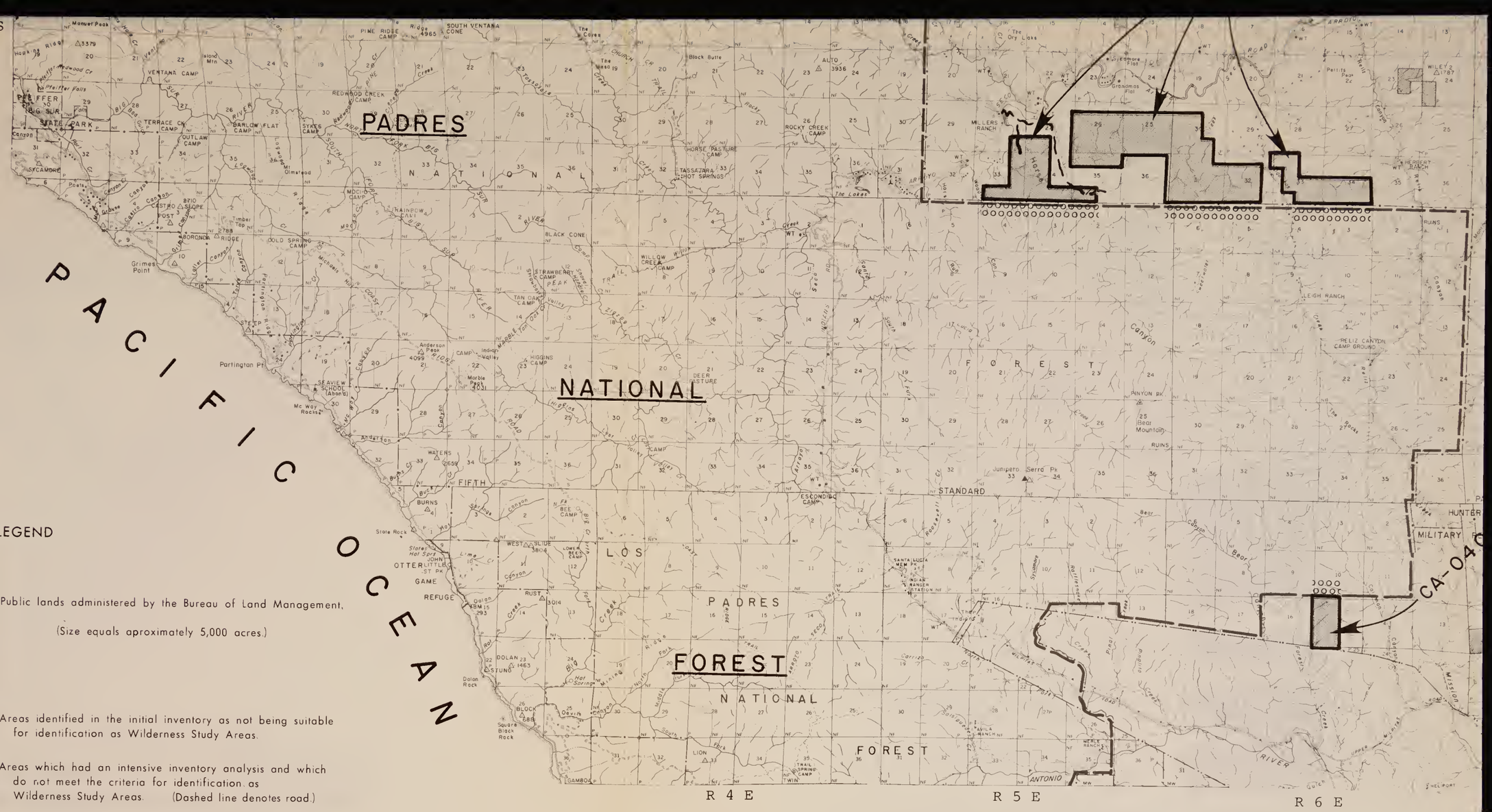

LEGEND

Public lands administered by the Bureau of Land Management.

(Size equals aproximately 5,000 acres.)

Areas identified in the initial inventory as not being suitable for identification as Wilderness Study Areas.

CA-000-000

Areas which had an intensive inventory analysis and which do not meet the criteria for identification as Wilderness Study Areas. (Dashed line denotes road.)

CA-000-000

Areas which had an intensive inventory analysis and have been identified as a Wilderness Study Area (WSA). (Dashed line denotes road.)

Boundary of Wilderness Study Area with an existing wilderness managed by another agency.

Boundary of Wilderness Study Area with a proposed wilderness by another agency.

Boundary of Wilderness Study Area with a futher planning roadless area identified by the U.S.F.S. in RARE II.

Boundary of Wilderness Study Area with contiguous uninventoried roadless Federal lands managed by an agency with authority under the Wilderness Act.

MAP 04-K

District Manager
63 Natoma Street
Folsom, California 95630
(916) 985-4474

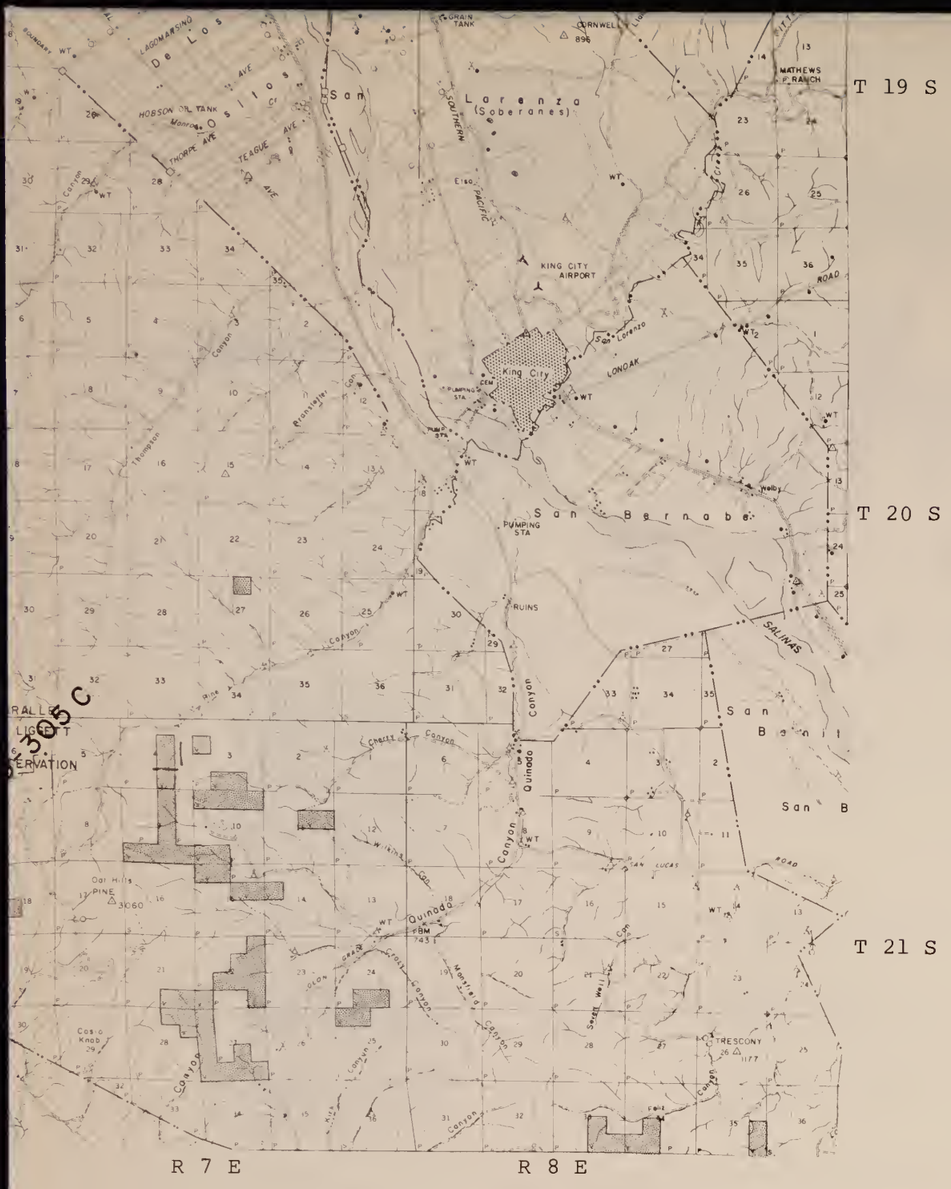

(From Initial Inventory Maps 04-08, 04-09)

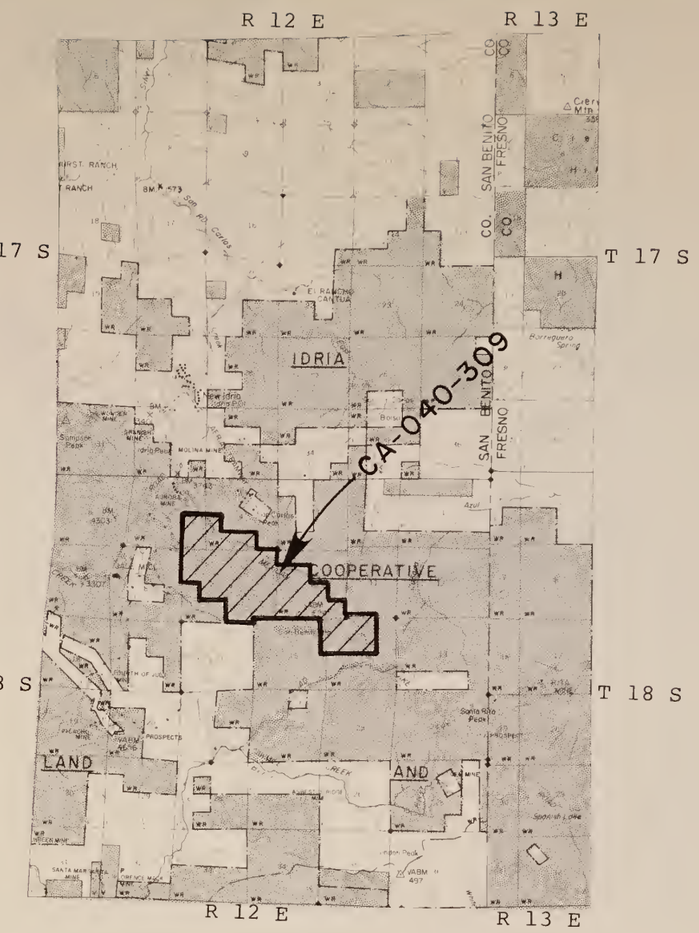

(From Initial Inventory Map 04-10)

UNITED STATES
DEPARTMENT OF THE INTERIOR
BUREAU OF LAND MANAGEMENT
CALIFORNIA STATE OFFICE

WILDERNESS
INTENSIVE INVENTORY

July, 1979

Bureau of Land Management
Library
Bldg. 50 Denver Federal Center
Denver, CO 80225

MAP 04-K

#6240476 ID:39075003 QH76.5 .C2 L346 1979 v.2

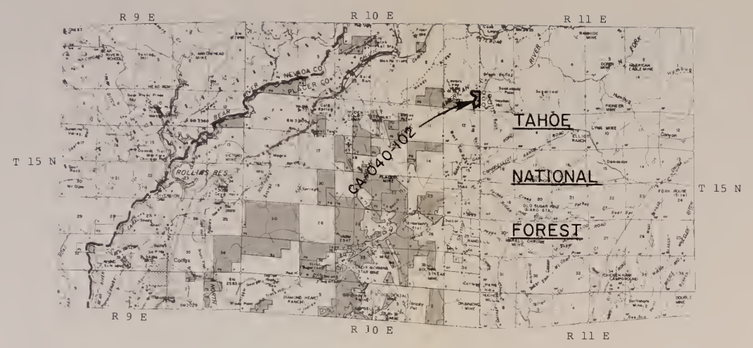

(From Initial Inventory Map 04-01)

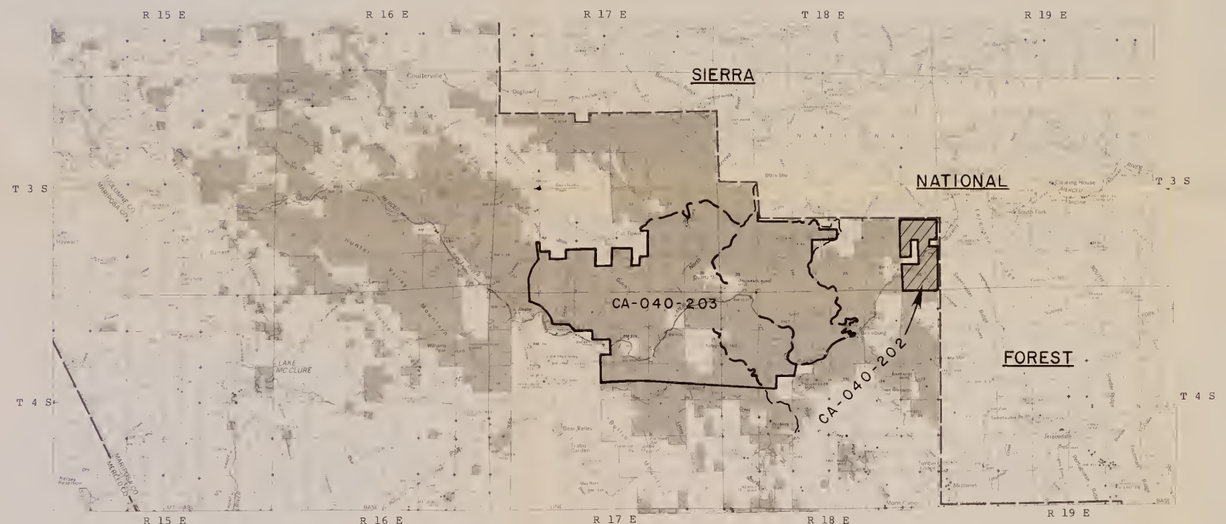

(From Initial Inventory Map 04-11)

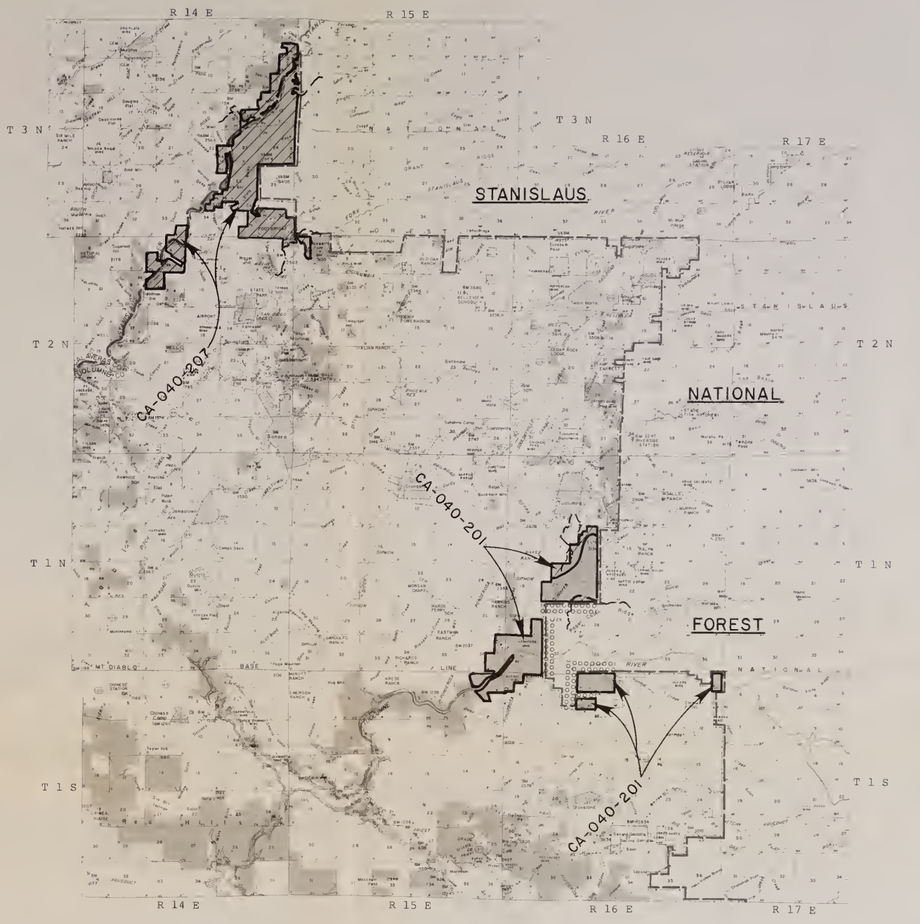

(From Initial Inventory Map 04-04)

LEGEND

Public lands administered by the Bureau of Land Management.
(Size equals aproximately 5,000 acres.)

Areas identified in the initial inventory as not being suitable for identification as Wilderness Study Areas.

CA-000-000 — Areas which had an intensive inventory analysis and which do not meet the criteria for identification as Wilderness Study Areas. (Dashed line denotes road.)

CA-000-000 — Areas which had an intensive inventory analysis and have been identified as a Wilderness Study Area (WSA) (Dashed line denotes road.)

Boundary of Wilderness Study Area with an existing wilderness managed by another agency.

Boundary of Wilderness Study Area with a proposed wilderness by another agency.

Boundary of Wilderness Study Area with a futher planning roadless area identified by the U.S.F.S. in RARE II.

Boundary of Wilderness Study Area with contiguous uninventoried roadless Federal lands managed by an agency with authority under the Wilderness Act.

District Manager
63 Natoma Street
Folsom, California 95630
(916) 985-4474

UNITED STATES
DEPARTMENT OF THE INTERIOR
BUREAU OF LAND MANAGEMENT
CALIFORNIA STATE OFFICE

WILDERNESS
INTENSIVE INVENTORY

July, 1979

Bureau of Land Management
Library
Bldg. 50, Denver Federal Center
Denver, CO 80225

MAP 04-L

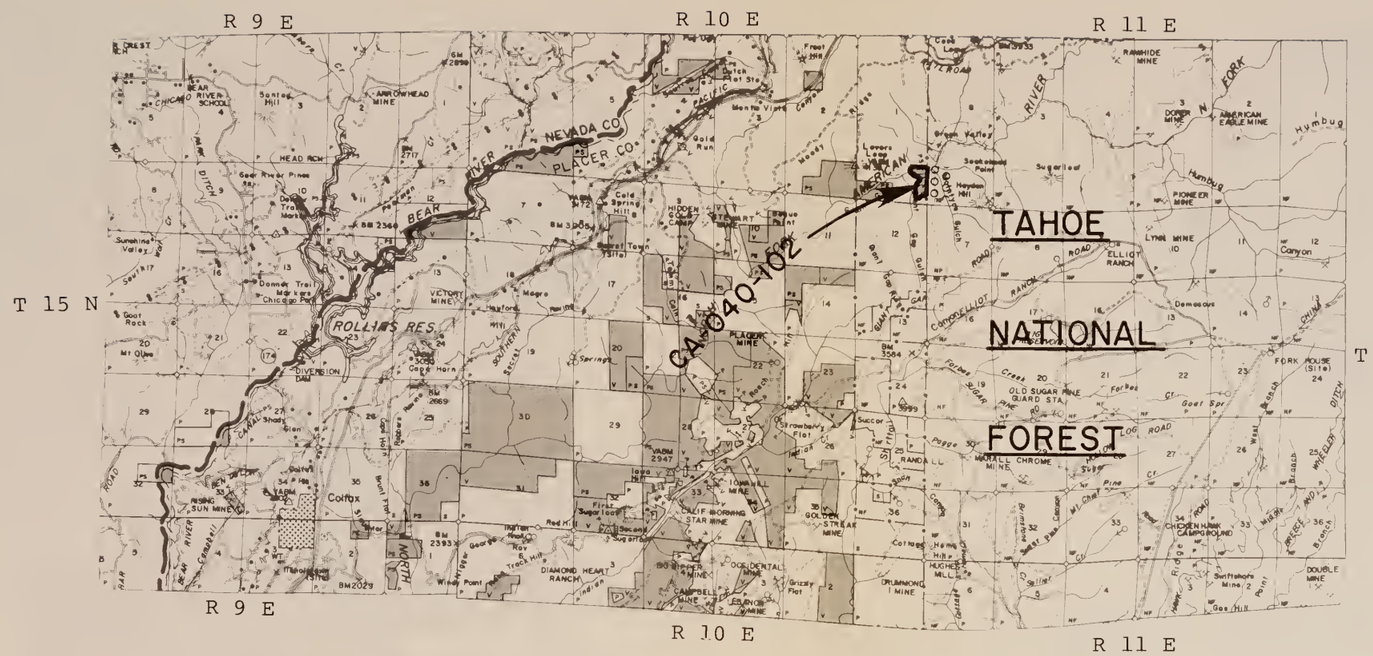

(From Initial Inventory Map 04-01)

R 14 E

R 15 E

R 16 E

R 17 E

T 3 N

T 2 N

T 1 N

T 3 N

T 2 N

T 1 N

STANISLAUS NATIONAL FOREST

CA-040-207

CA-040-201

MT DIABLO BASE LINE

3 S

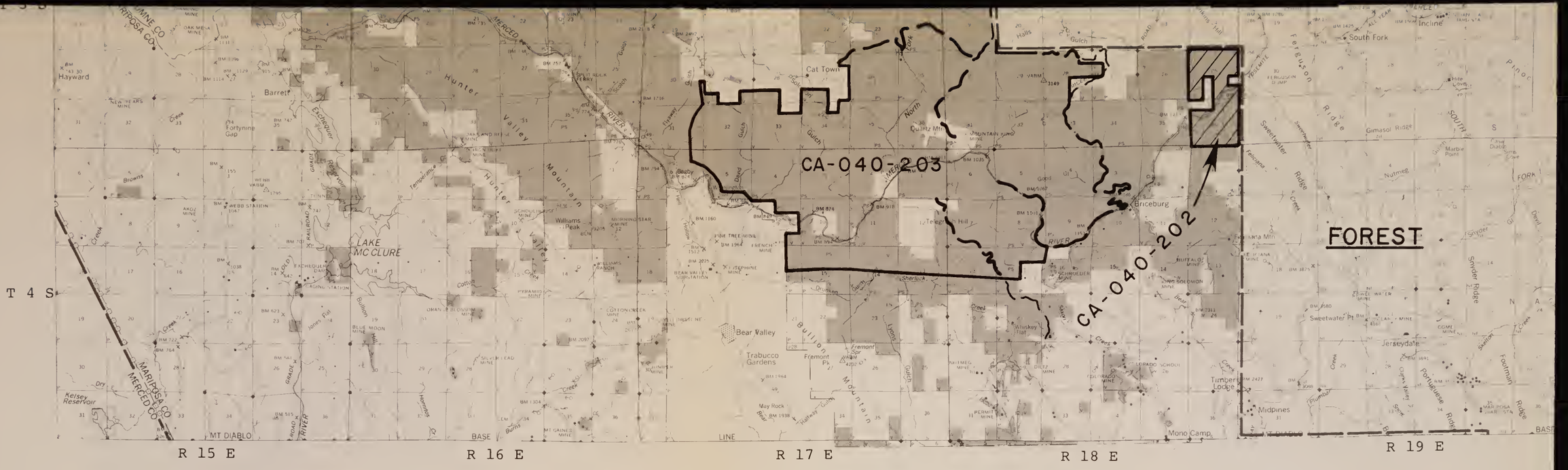

(From Initial Inventory Map 04-11)

MAP 04-L

(From Initial Inventory Map 04-04)

LEGEND

Public lands administered by the Bureau of Land Management.

(Size equals apraximately 5,000 acres.)

Areas identified in the initial inventary as not being suitable for identificatian as Wilderness Study Areas.

CA-000-000

Areas which had an intensive inventory analysis and which do not meet the criteria for identificatian as Wilderness Study Areas. (Dashed line denotes road.)

CA-000-000

Areas which had an intensive inventory analysis and have been identified as a Wilderness Study Area (WSA). (Dashed line denotes road.)

Boundary of Wilderness Study Area with an existing wilderness managed by another agency.

Boundary of Wilderness Study Area with a proposed wilderness by another agency.

Boundary af Wilderness Study Area with a futher planning roadless area identified by the U.S.F.S. in RARE II.

Boundary af Wilderness Study Area with contiguaus uninventoried roadless Federal lands managed by an agency with authority under the Wilderness Act.

District Manager
63 Natoma Street
Folsom, California 95630
(916) 985-4474

UNITED STATES
DEPARTMENT OF THE INTERIOR
BUREAU OF LAND MANAGEMENT
CALIFORNIA STATE OFFICE

WILDERNESS
INTENSIVE INVENTORY

July, 1979

Bureau of Land Management
Library
Bldg. 50, Denver Federal Center
Denver, CO 80225

MAP 04-L

(from Initial Inventory map 05-03,05-04)

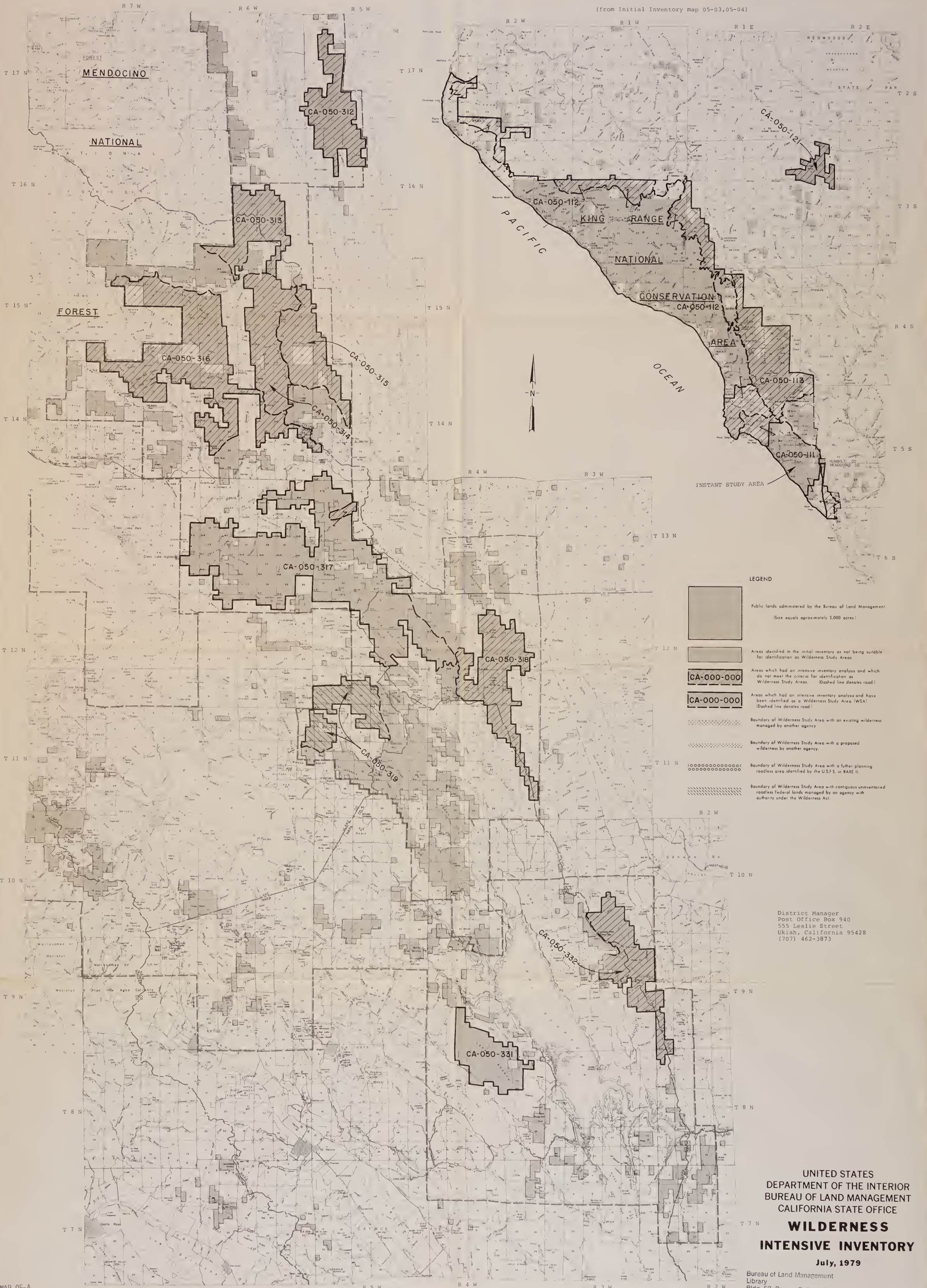

LEGEND

Public lands administered by the Bureau of Land Management.
(Size equals apraximately 5,000 acres)

Areas identified in the initial inventory as not being suitable for identification as Wilderness Study Areas

CA-000-000 — Areas which had an intensive inventory analysis and which do not meet the criteria for identification as Wilderness Study Areas. (Dashed line denotes road.)

CA-000-000 — Areas which had an intensive inventory analysis and have been identified as a Wilderness Study Area (WSA) (Dashed line denotes road.)

Boundary of Wilderness Study Area with an existing wilderness managed by another agency

Boundary of Wilderness Study Area with a proposed wilderness by another agency.

Boundary of Wilderness Study Area with a futher planning roadless area identified by the U.S.F.S. in RARE II.

Boundary of Wilderness Study Area with contiguous uninventoried roadless Federal lands managed by an agency with authority under the Wilderness Act.

District Manager
Post Office Box 940
555 Leslie Street
Ukiah, California 95428
(707) 462-3873

UNITED STATES
DEPARTMENT OF THE INTERIOR
BUREAU OF LAND MANAGEMENT
CALIFORNIA STATE OFFICE

WILDERNESS
INTENSIVE INVENTORY

July, 1979

Bureau of Land Management
Library
Bldg. 50, Denver Federal Center
Denver, CO 80225

MAP 05-A

(from Initial Inventory map 05-07 05-08)

6240476 ID: 89075003 QH76.5 .C2 L346 1979 v.2

R 7 W

R 6 W

R 5 W

T 17 N

T 16 N

T 15 N

T 14 N

MENDOCINO NATIONAL FOREST

CA-050-312

CA-050-313

CA-050-316

CA-050-315

CA-050-314

CA-050-317

(from Initial Inventory map 05-03,05-04)

R 2 W R 1 W R 1 E R 2 E

T 2 S

T 3 S

R 4 S

T 5 S

T 6 S

T 13 N

T 12 N

R 4 W R 3 W

CA-050-121

CA-050-112

KING RANGE NATIONAL CONSERVATION AREA

CA-050-112

CA-050-113

CA-050-111

INSTANT STUDY AREA

PACIFIC OCEAN

HUMBOLDT CO
MENDOCINO CO.

COLUSA CO
YOLO CO.

REDWOODS GRASSHOPPER MOUNTAIN STATE PAR

MATTOLE RIVER

LEGEND

Public lands administered by the Bureau of Land Management.

(Size equals aproximately 5,000 acres.)

T 12 N

T 11 N

T 10 N

T 9 N

T 8 N

T 7 N

CA-050-319

R 7 W

R 6 W

R 5 W

MAP 05-A

(from Initia

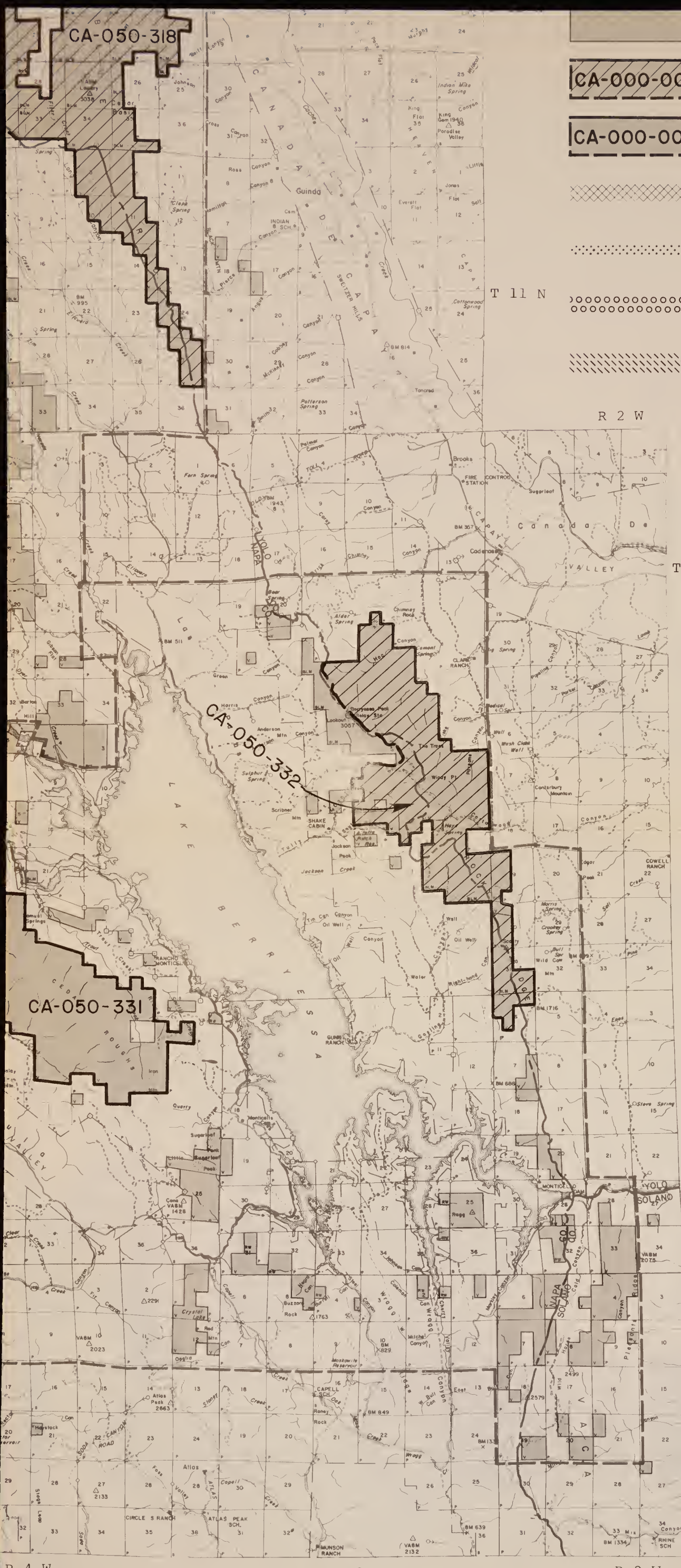

Areas identified in the initial inventory as not being suitable for identification as Wilderness Study Areas.

CA-000-000

Areas which had an intensive inventory analysis and which do not meet the criteria for identification as Wilderness Study Areas. (Dashed line denotes road.)

CA-000-000

Areas which had an intensive inventory analysis and have been identified as a Wilderness Study Area (WSA). (Dashed line denotes road.)

Boundary of Wilderness Study Area with an existing wilderness managed by another agency.

Boundary of Wilderness Study Area with a proposed wilderness by another agency.

Boundary of Wilderness Study Area with a futher planning roadless area identified by the U.S.F.S. in RARE II.

Boundary of Wilderness Study Area with contiguous uninventoried roadless Federal lands managed by an agency with authority under the Wilderness Act.

District Manager
Post Office Box 940
555 Leslie Street
Ukiah, California 95428
(707) 462-3873

UNITED STATES
DEPARTMENT OF THE INTERIOR
BUREAU OF LAND MANAGEMENT
CALIFORNIA STATE OFFICE

WILDERNESS
INTENSIVE INVENTORY

July, 1979

Bureau of Land Management
Library
Bldg. 50, Denver Federal Center
Denver, CO 80225

MAP 05-A

1 Inventory map 05-07 05-08)

#6240476 ID: 88075003 QH76.5 .C2 L346 1979 v.2

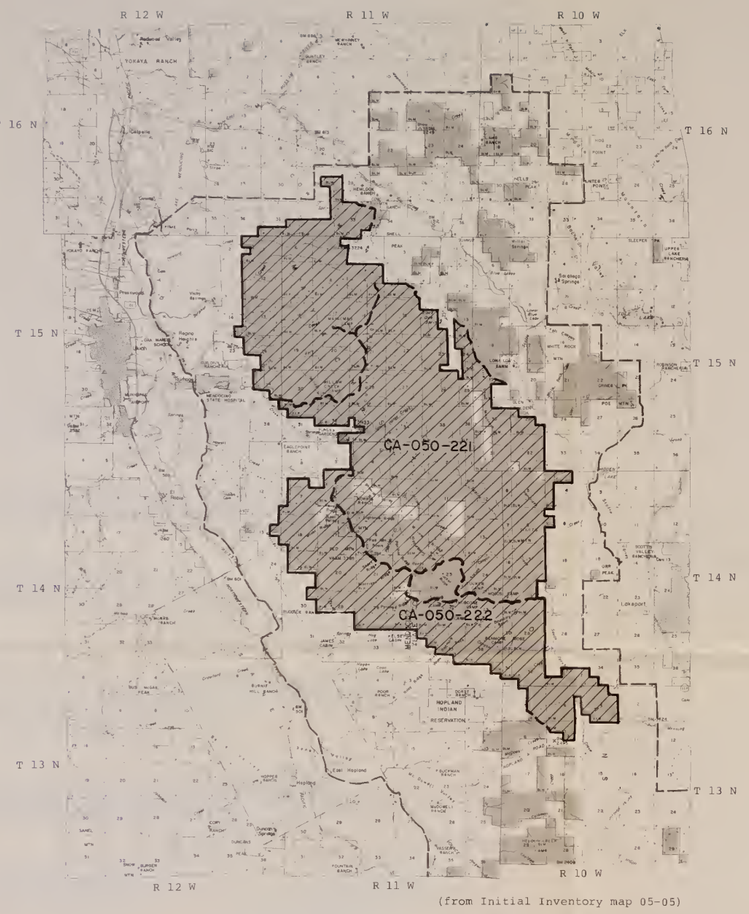

(from Initial Inventory map 05-05)

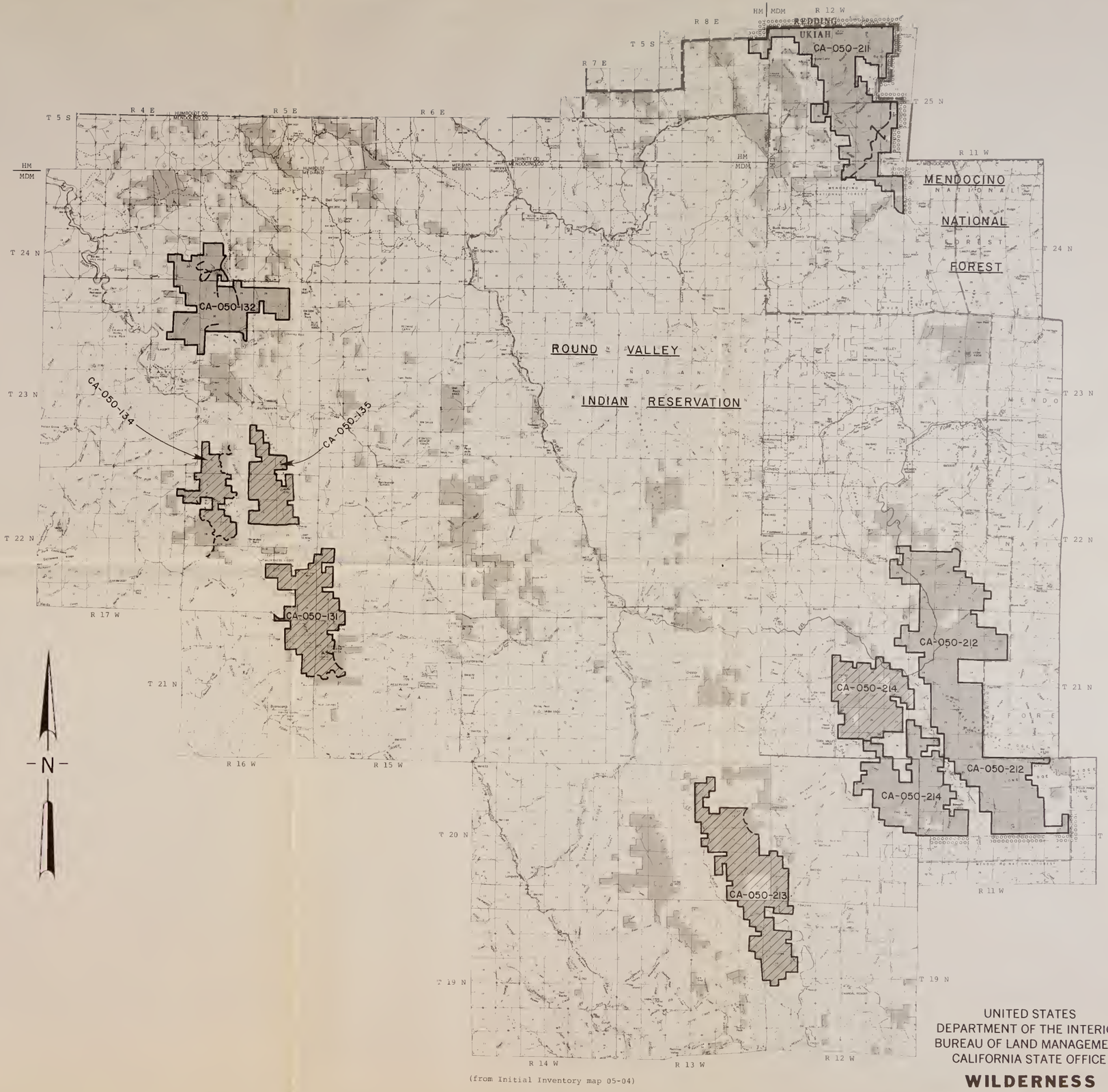

(from Initial Inventory map 05-04)

N

LEGEND

- Public lands administered by the Bureau of Land Management. (Size equals apraximately 5,000 acres.)
- Areas identified in the initial inventory as not being suitable for identification as Wilderness Study Areas.
- CA-000-000 — Areas which had an intensive inventory analysis and which do not meet the criteria for identification as Wilderness Study Areas. (Dashed line denotes road.)
- CA-000-000 — Areas which had an intensive inventory analysis and have been identified as a Wilderness Study Area (WSA). (Dashed line denotes road.)
- Boundary of Wilderness Study Area with an existing wilderness managed by another agency.
- Boundary of Wilderness Study Area with a proposed wilderness by another agency.
- Boundary of Wilderness Study Area with a futher planning roadless area identified by the U.S.F.S. in RARE II.
- Boundary of Wilderness Study Area with contiguous uninventoried roadless Federal lands managed by an agency with authority under the Wilderness Act.

District Manager
Post Office Box 940
555 Leslie Street
Ukiah, California 95482
(707) 462-3873

Bureau of Land Management
Library

UNITED STATES
DEPARTMENT OF THE INTERIOR
BUREAU OF LAND MANAGEMENT
CALIFORNIA STATE OFFICE

WILDERNESS INTENSIVE INVENTORY

July, 1979

MAP 05-B

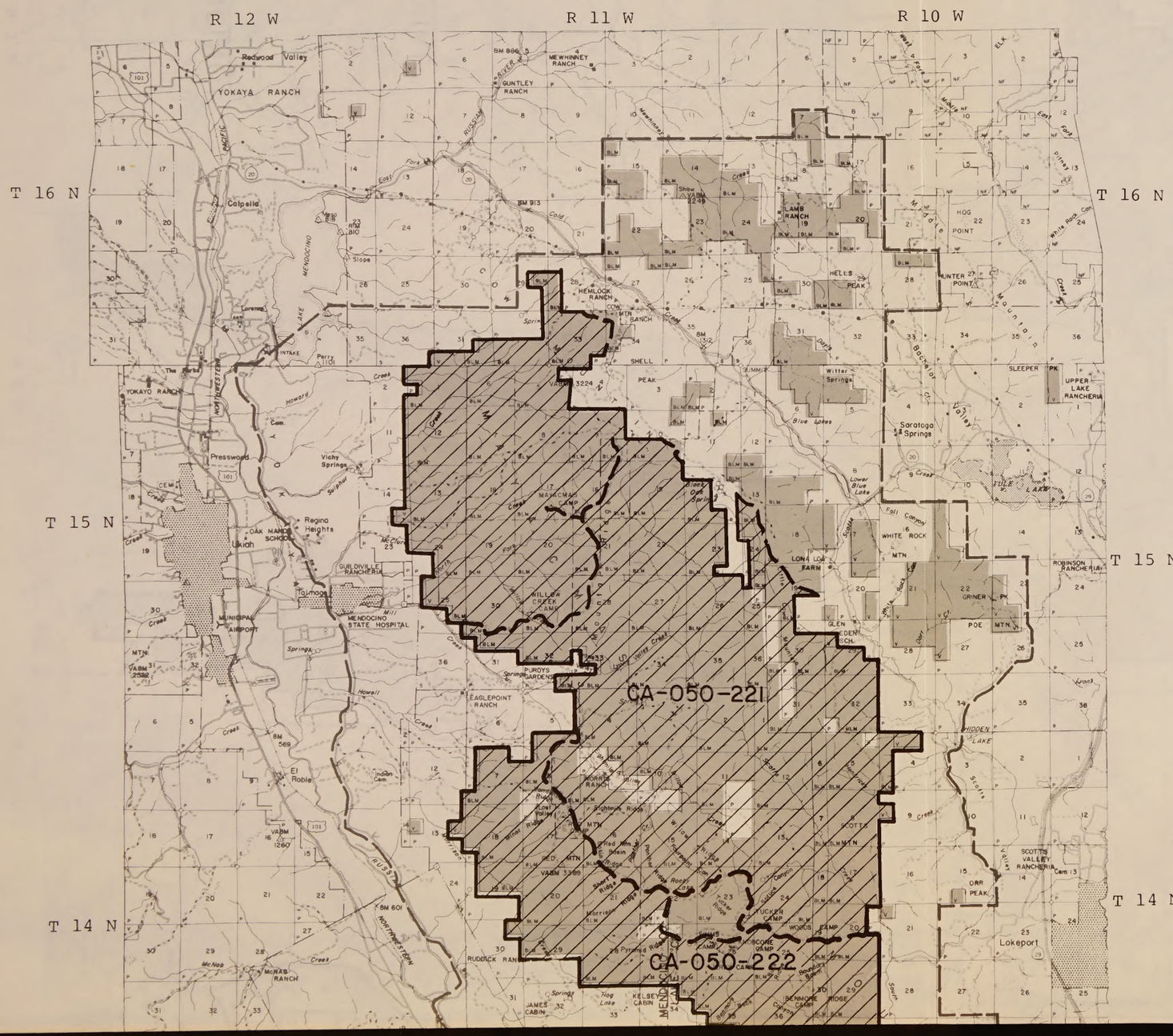
R 12 W
R 11 W
R 10 W
T 16 N
T 15 N
T 14 N
CA-050-221
CA-050-222
Redwood Valley
YOKAYA RANCH
Calpella
Presswood
Regina Heights
Ukiah
MENDOCINO STATE HOSPITAL
MUNICIPAL AIRPORT
El Roble
Lakeport
Saratoga Springs
HOG POINT
HELLS PEAK
SHELL PEAK
WHITE ROCK MTN
LONA LOA FARM
GRINER PK
POE MTN
SCOTTS VALLEY RANCHERIA
ORR PEAK
ROBINSON RANCHERIA
UPPER LAKE RANCHERIA
SLEEPER PK
HIDDEN LAKE
EAGLEPOINT RANCH
PUROYS GARDENS
RUDDICK RANCH
JAMES CABIN
KELSEY CABIN
BENMORE RIDGE
MEWHINNEY RANCH
GUNTLEY RANCH
HEMLOCK RANCH
LAMB RANCH
WILLOW CREEK CAMP
MAYACMAS CAMP
TUCKER CAMP
WOODS CAMP
HOBCONE CAMP
SCOTTS
MORRIS RANCH
RED MTN
Red Mountain
Bridges
Leggett
Rattlesnake
Cottaneva Ridge
Horse Jobe Bend
WILDERNESS LODGE

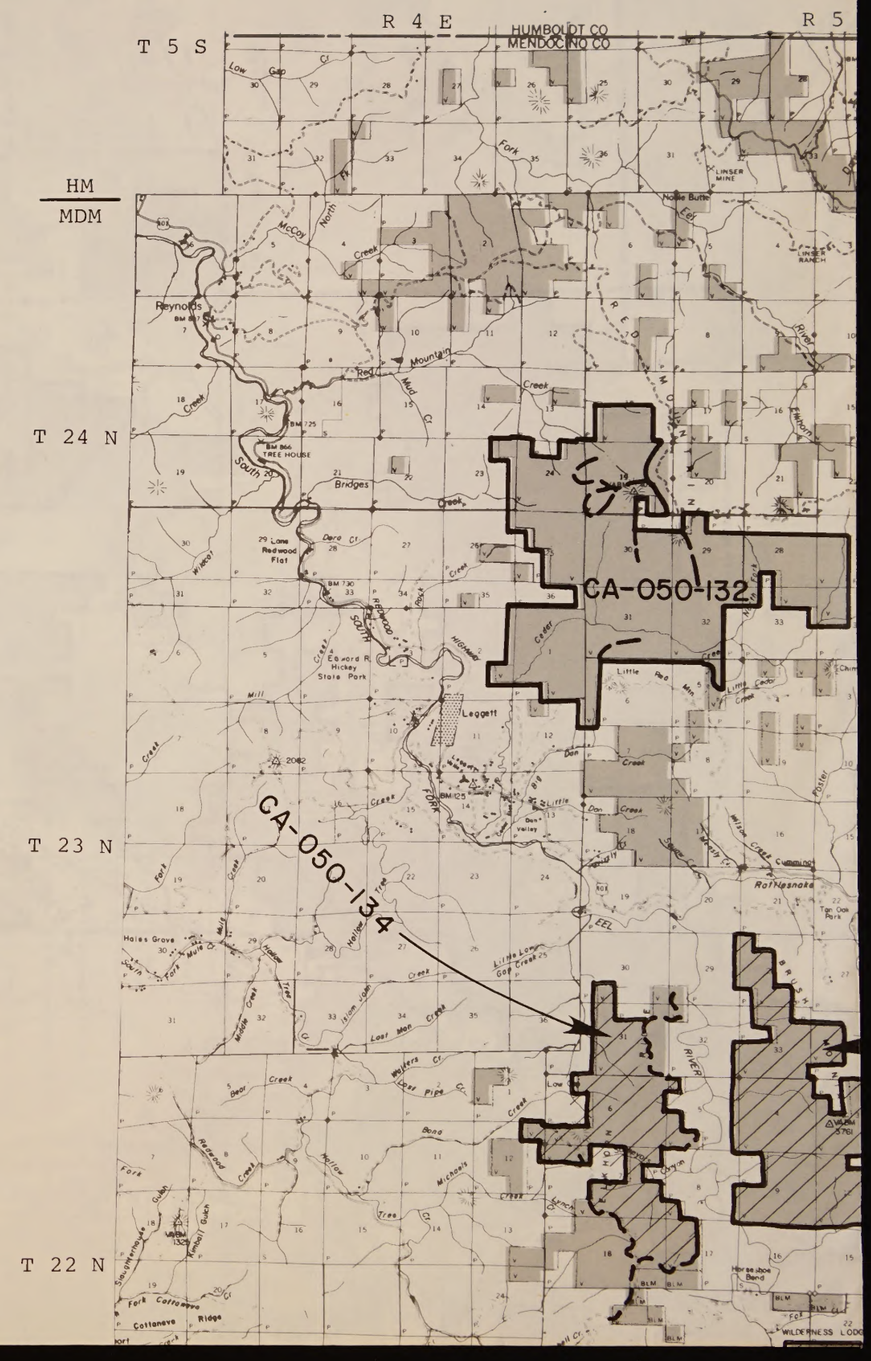
R 4 E
R 5
T 5 S
HM
MDM
T 24 N
T 23 N
T 22 N
HUMBOLDT CO
MENDOCINO CO
CA-050-132
CA-050-134
Reynolds
Leggett
Bridges
Redwood Flat
Edward R. Hickey State Park
Little Red Mtn
Rattlesnake
Holes Grove
Cottaneva Ridge
Horse Jobe Bend
WILDERNESS LODGE

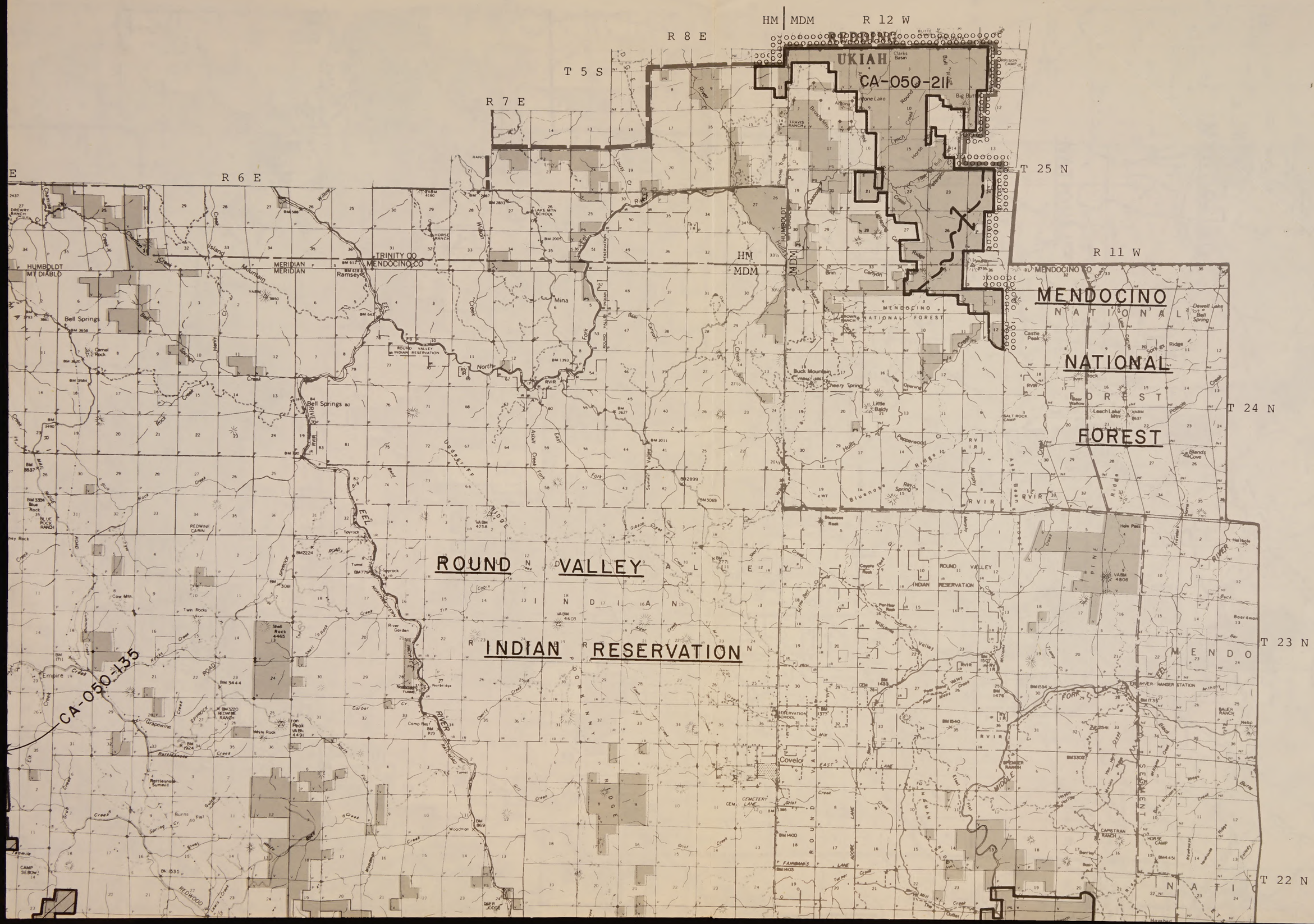

HM | MDM
R 12 W
R 8 E
T 5 S
R 7 E
R 6 E
UKIAH
CA-050-211
T 25 N
R 11 W
MENDOCINO
NATIONAL
FOREST
T 24 N
ROUND VALLEY
INDIAN RESERVATION
T 23 N
T 22 N
CA-050-135
HUMBOLDT
MT DIABLO
MERIDIAN
TRINITY CO
MENDOCINO CO
Ramsey
Bell Springs
Mina
Covelo
Empire

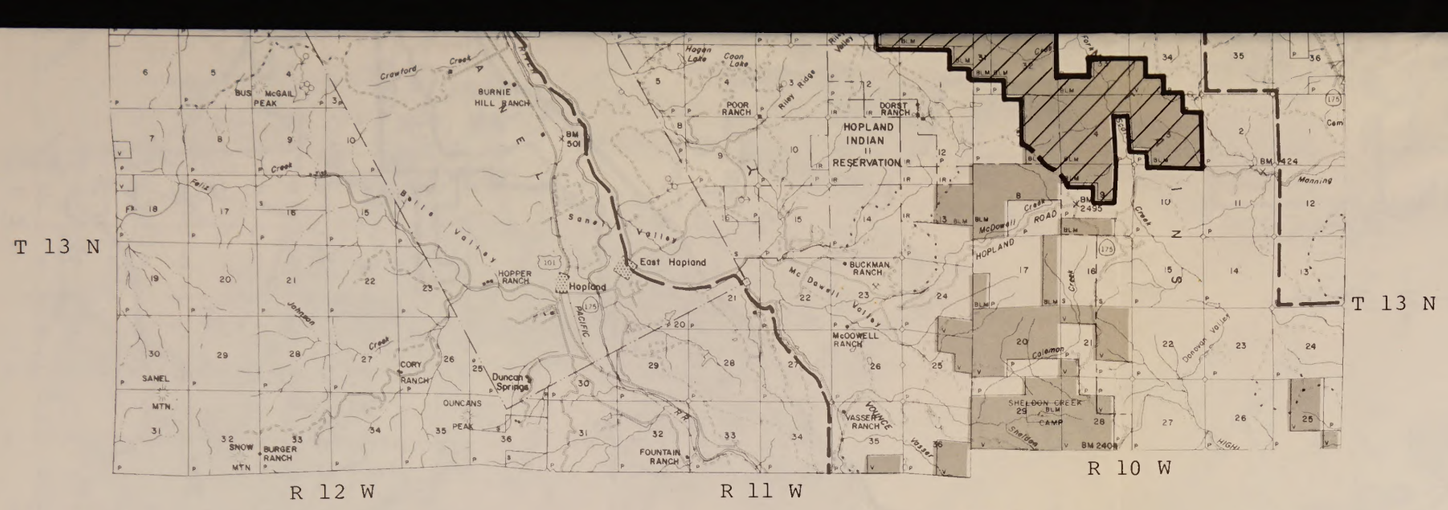

(from Initial Inventory map 05-05)

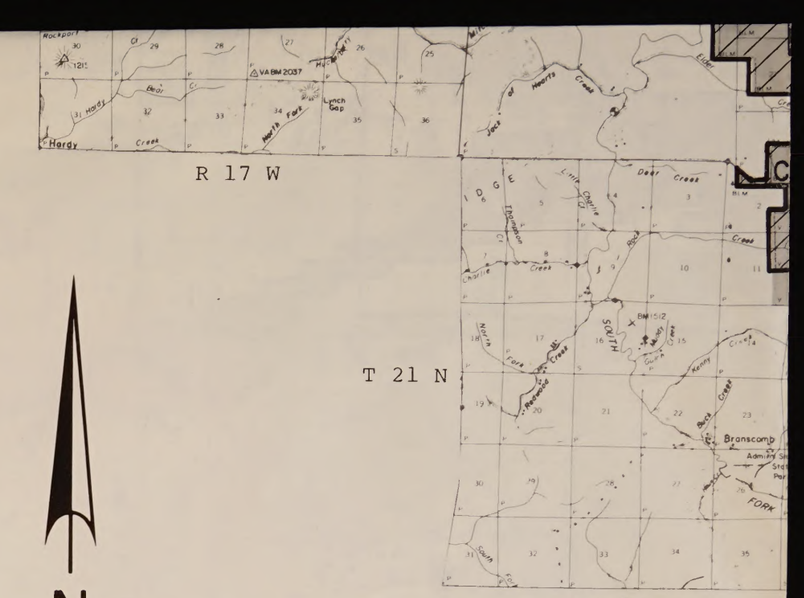

LEGEND

Public lands administered by the Bureau of Land Management.

(Size equals aproximately 5,000 acres.)

Areas identified in the initial inventory as not being suitable for identification as Wilderness Study Areas.

CA-000-000 — Areas which had an intensive inventory analysis and which do not meet the criteria for identification as Wilderness Study Areas. (Dashed line denotes road.)

CA-000-000 — Areas which had an intensive inventory analysis and have been identified as a Wilderness Study Area (WSA). (Dashed line denotes road.)

Boundary of Wilderness Study Area with an existing wilderness managed by another agency.

Boundary of Wilderness Study Area with a proposed wilderness by another agency.

Boundary of Wilderness Study Area with a futher planning roadless area identified by the U.S.F.S. in RARE II.

Boundary of Wilderness Study Area with contiguous uninventoried roadless Federal lands managed by an agency with authority under the Wilderness Act.

District Manager
Post Office Box 940
555 Leslie Street
Ukiah, California 95482
(707) 462-3873

Bureau of Land Management
Library
Bldg. 50, Denver Federal Center
Denver, CO 80225

MAP 05-B

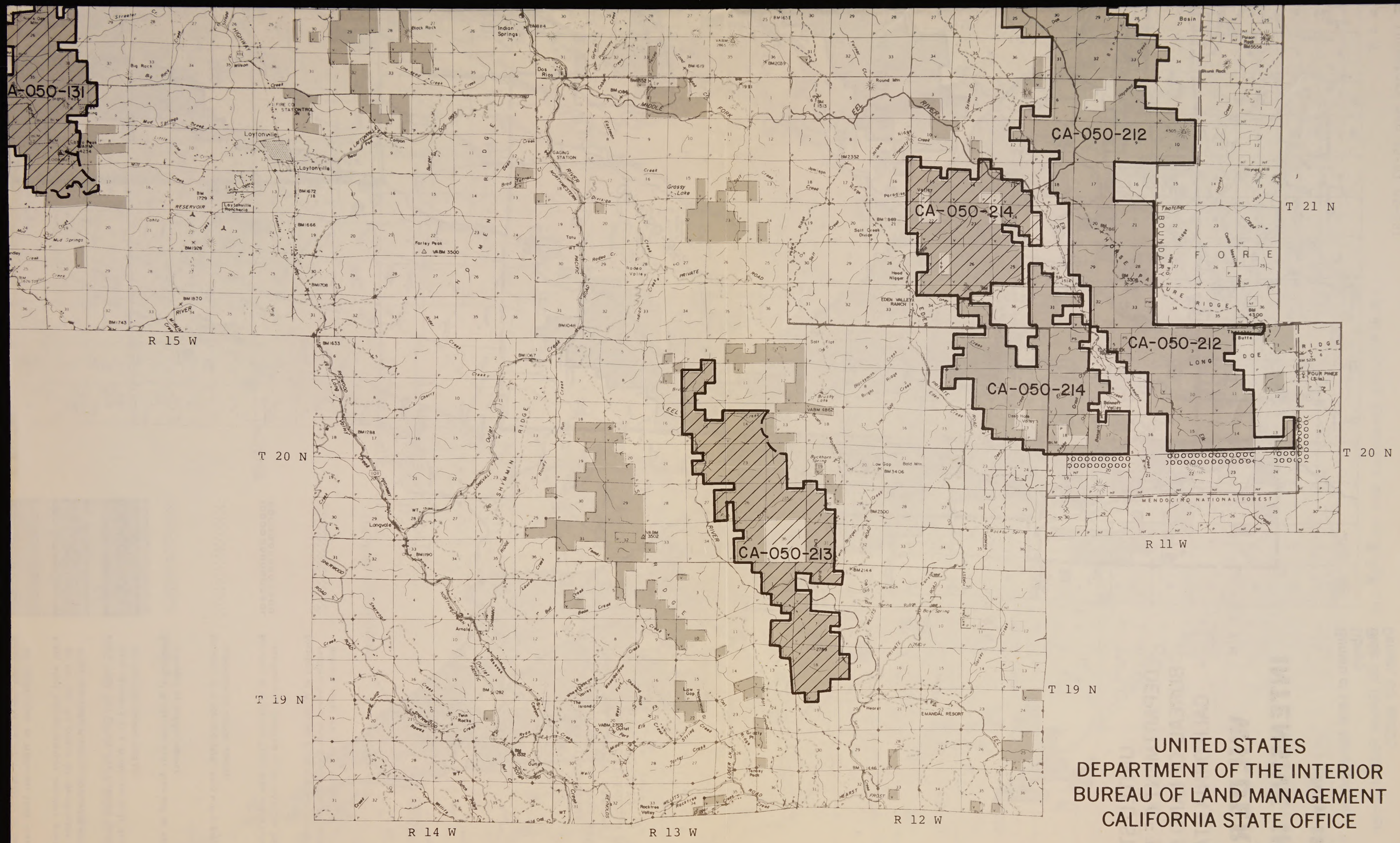

(from Initial Inventory map 05-04)

UNITED STATES
DEPARTMENT OF THE INTERIOR
BUREAU OF LAND MANAGEMENT
CALIFORNIA STATE OFFICE

WILDERNESS
INTENSIVE INVENTORY

July, 1979

MAP 05-B